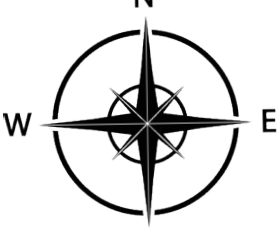
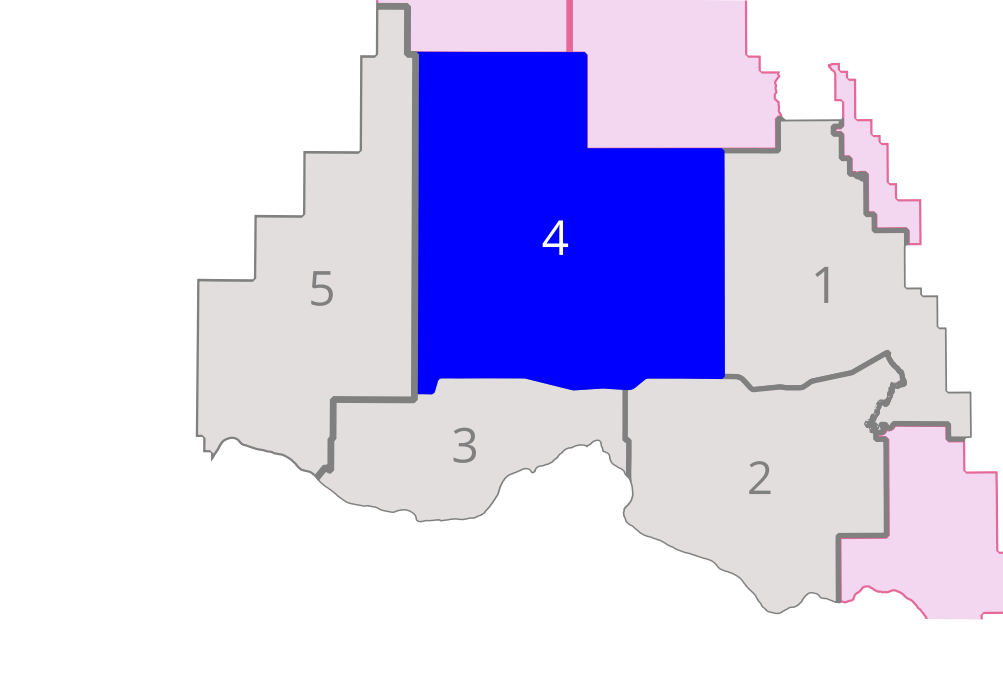
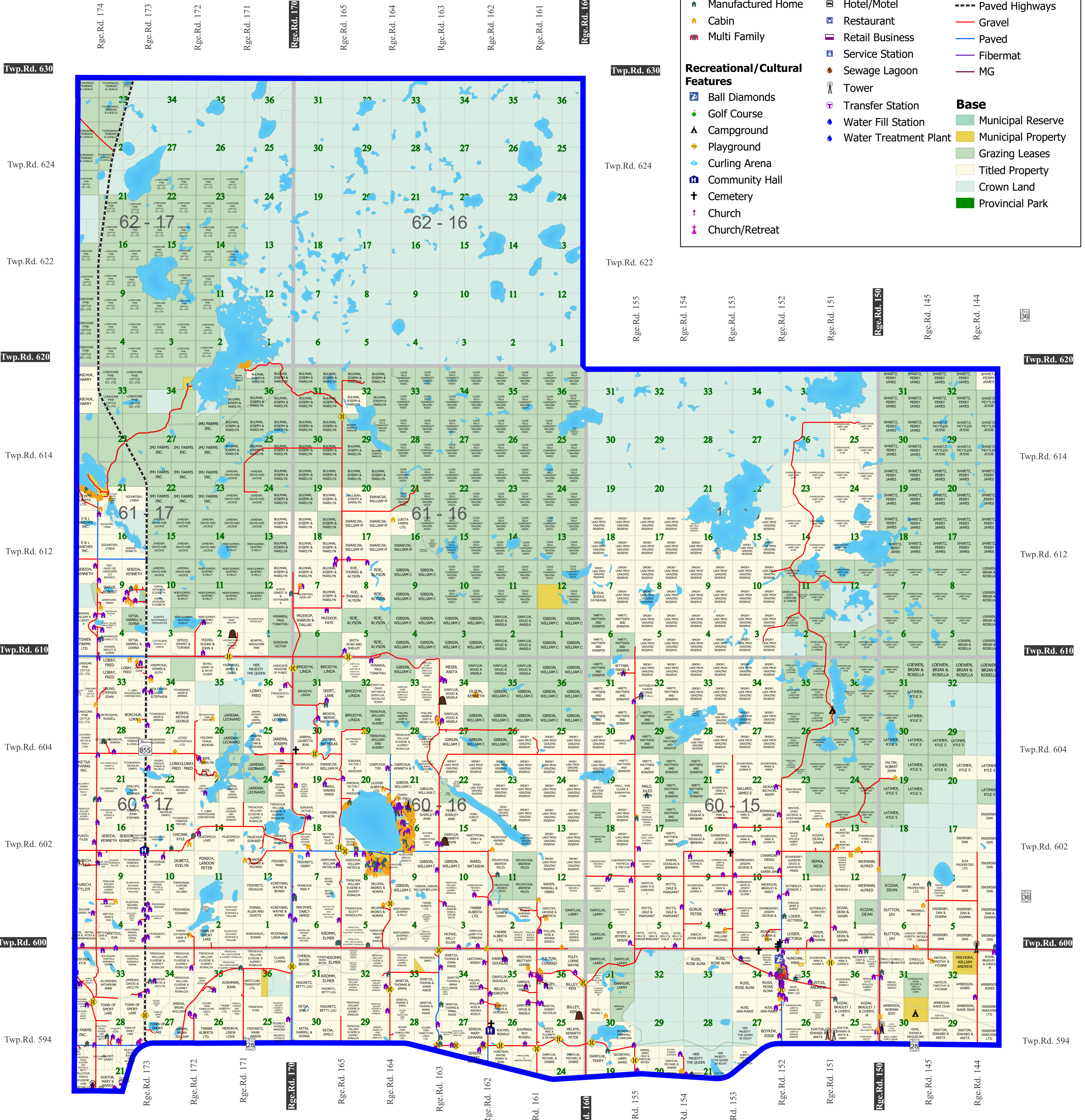




Electoral Division 4

LEGEND		
Residential Buildings	Miscellaneous Sites	Transportation
🏠 Residence	🏗️ Gravel Pit/Stockpile	🌉 Bridge
🏠 Manufactured Home	🏨 Hotel/Motel	🛣️ Paved Highways
🏠 Cabin	🍽️ Restaurant	🛣️ Gravel
🏠 Multi Family	🏪 Retail Business	🛣️ Paved
	🛢️ Service Station	🛣️ Fibermat
	🗑️ Sewage Lagoon	🛣️ MG
Recreational/Cultural Features	🗼 Tower	Base
⚾️ Ball Diamonds	🔄 Transfer Station	🟩 Municipal Reserve
🏌️ Golf Course	💧 Water Fill Station	🟡 Municipal Property
🏕️ Campground	💧 Water Treatment Plant	🟢 Grazing Leases
🎡 Playground		🟡 Titled Property
🏟️ Curling Arena		🟡 Crown Land
🏢 Community Hall		🟢 Provincial Park
⚰️ Cemetery		
⛪ Church		
⛪ Church/Retreat		



SMOKY LAKE COUNTY OWNERSHIP MAP ELECTORAL DISTRICT 4

4612 - McDougall Drive
PO Box 310
Smoky Lake, AB T0A 3C0
E-mail: county@smokylakecounty.ab.ca
Phone: 780.656.3730
Fax: 780.656.3768
Toll Free in Alberta: 1.888.656.3730
Website: www.smokylakecounty.ab.ca

SCALE: 1:85,000

Projection: UTM 12 NAD 83	Date: December 20, 2024
---------------------------	-------------------------

Smoky Lake County makes no representations or warranties regarding the information contained in this document, including, without limitation, whether said information is accurate or complete. Persons using this document do so solely at their own risk, and Smoky Lake County shall have no liability to such persons for any loss or damage whatsoever.

This document shall not be copied or distributed to any person without the express written consent of Smoky Lake County.

© 2024 Smoky Lake County. All Rights Reserved. Created by: Carole Dowhaniuk