

# User Guide

For the best outcome open in Google Chrome

Please click here



## GIS WebMap- County And Regional

An online, interactive map is available here. *This tool allows you to verify information such as zoning, take measurements, and view imagery!*

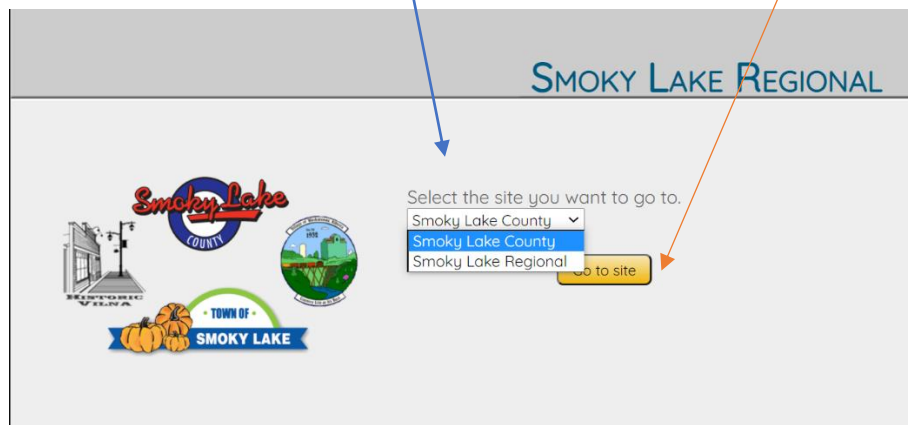
### Choose Log in as guest



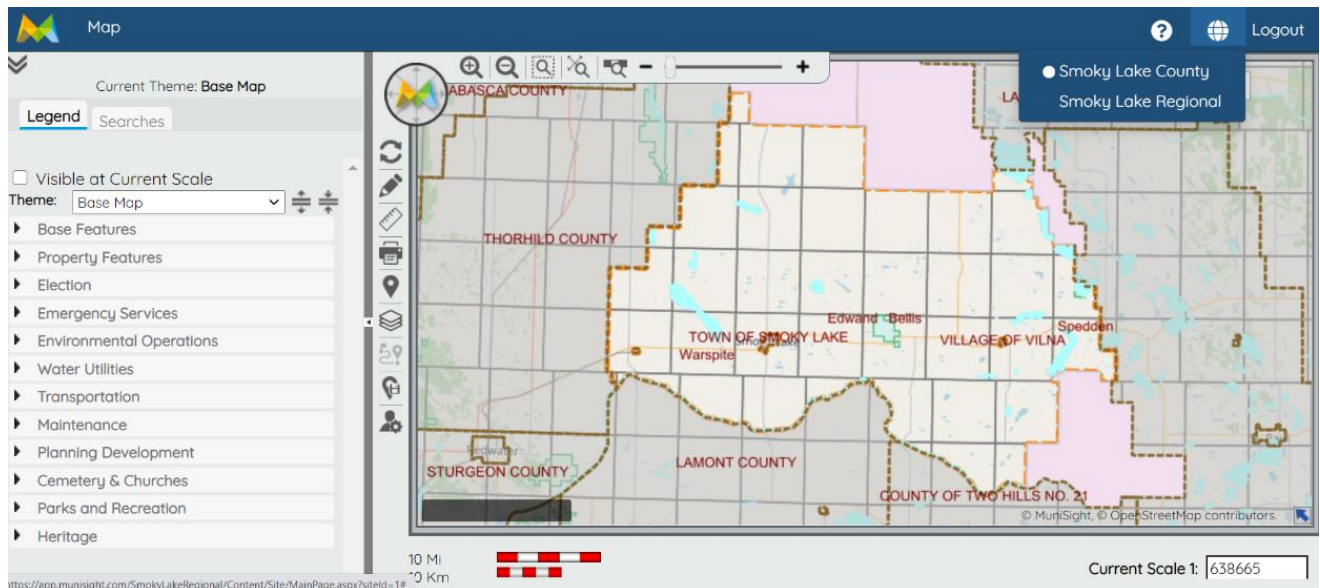
### Select the site you wish to visit, then Go to site

**Smoky Lake County:** Consists of Smoky Lake County.

**Smoky Lake Regional:** Consists of, Smoky Lake County, Village of Waskatenau, Town of Smoky Lake, and Village of Vilna.



**Once logged in, it will direct you to the legend and map window,  
which may take a few moments to load!**



***Smoky Lake Regions Interactive Webmap can assist you with information,  
at your convenience.***

***Simply turning layers of information on, to be displayed in the map window.***

What Electoral District you live in?

How far am I to the nearest fire hydrant?

Where are the landfills and what are there times of operation?

When was my road graveled last? When is it going to be graveled again?

What is my Zoning District?

I would like to see the Area Structure plans and bylaws.

How can I find a Cemetery or Church in the County?

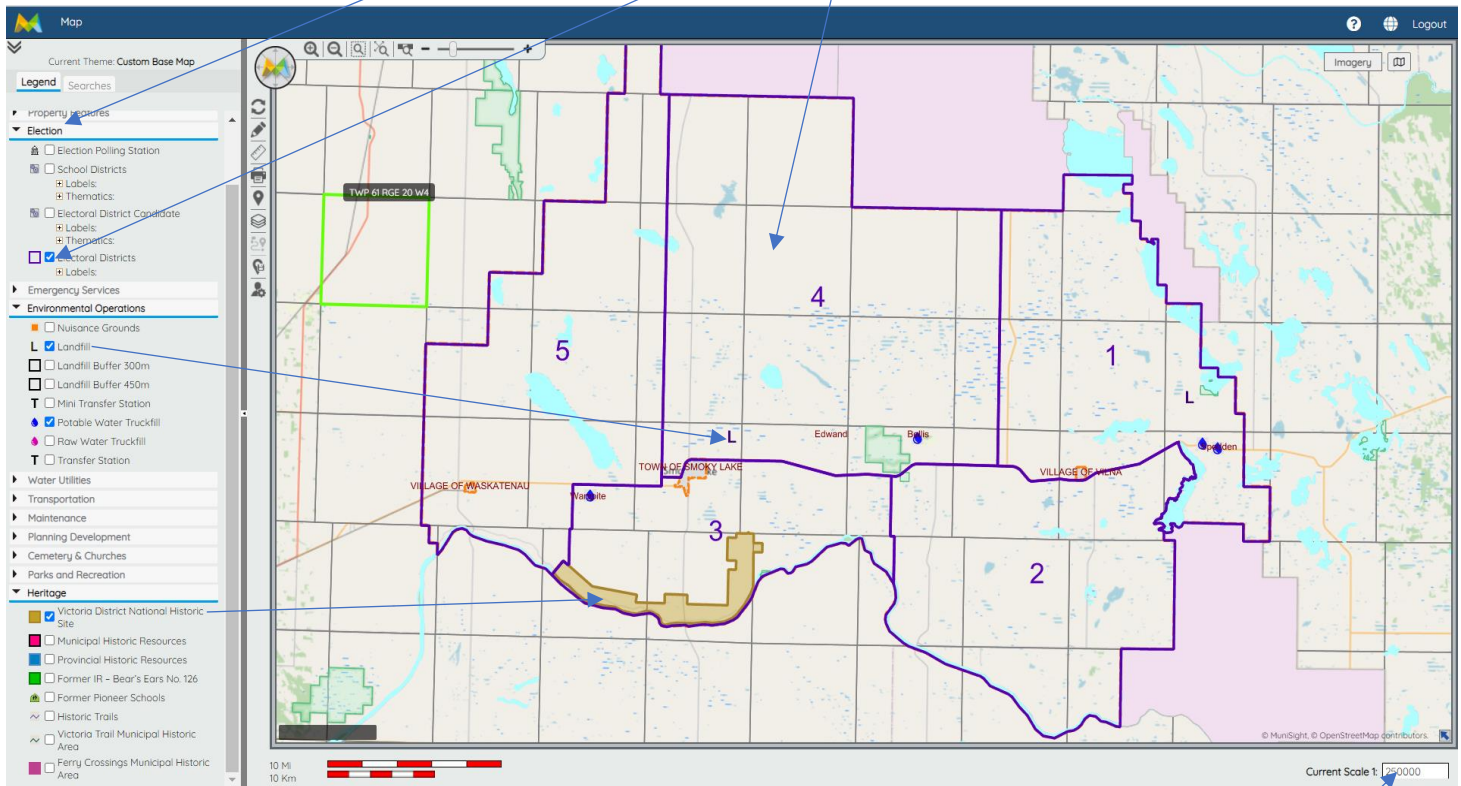
I need to find a Community Hall or Ball Diamond.

How can I locate a Historic Site?

In the legend below you will find many Feature Classes, with **Answers to your Questions!**

When you click it open, all the features associated to it will be listed below it.

If you click in the feature box it will display in the map window




**\*\*\*Important\*\*\***

Any time you turn a feature on, please be patient for it to load before turning another feature on or off.

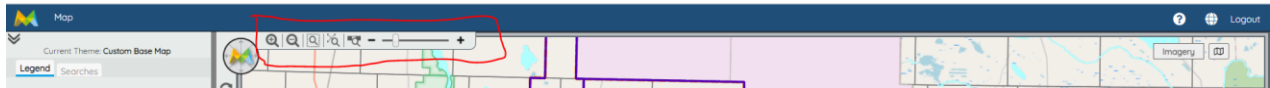
### Displaying Features:

If a feature in the legend is **black text**, its corresponding features will be displayed at the **current scale**, but it must be turned on.



If a feature has **grey text**, its corresponding feature will not be displayed at the current scale, even if it's turned on. You can hold your mouse over top of the grey text to see what scale the feature will be displayed at. You can type the scale in to the box or zoom in to the scale it will be displayed at as well.

**Tools:** located at the top of the map, from left to right.



Click this icon to **Zoom-in**.



Click this icon to **Zoom-out**.



Click this icon **Zoom-box** and then click in your map window, release the mouse button, draw a **box** on the map and click your mouse button to finish. Your map will zoom-in to the shape you have drawn



Click this icon to **zoom-out to full extent** and this will take you back to display the whole county.

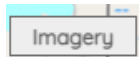


Click this icon to **zoom (in or out) to a Nominal scale** which is 1:45000

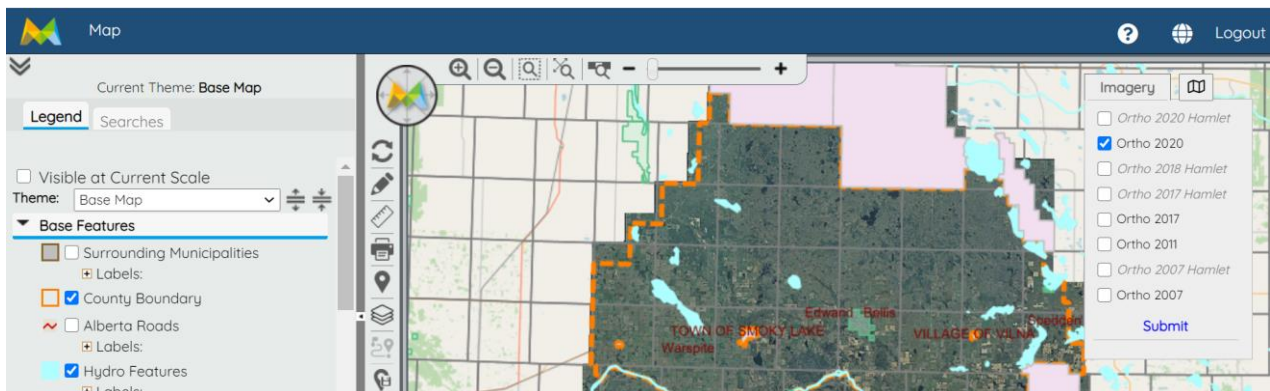
So if you are displaying the whole map it will zoom you into the centre of the map at a scale of 1:45000. If you are zoomed in to a division it will zoom you into the centre of the division at a scale of 1:45000.



Slide along this bar to zoom in or out, it will show the scale as you move it.



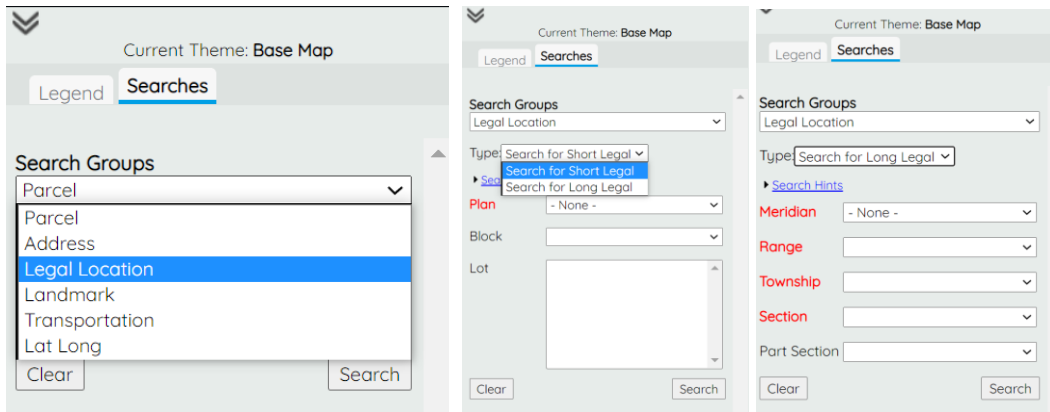
Here you will find the menu for Orthophotos. To turn on a layer of Ortho's, you **check the year** you want to display and then click on **submit**. You must do the same to **turn them off, uncheck and submit!**



Please note: Ortho images are for reference only. They can not be relied upon to determine property boundaries.

**Searches:** You may select the type of search required through the Search Group.

The most common search type is by legal location: Please see examples below to see short legal and long legal.

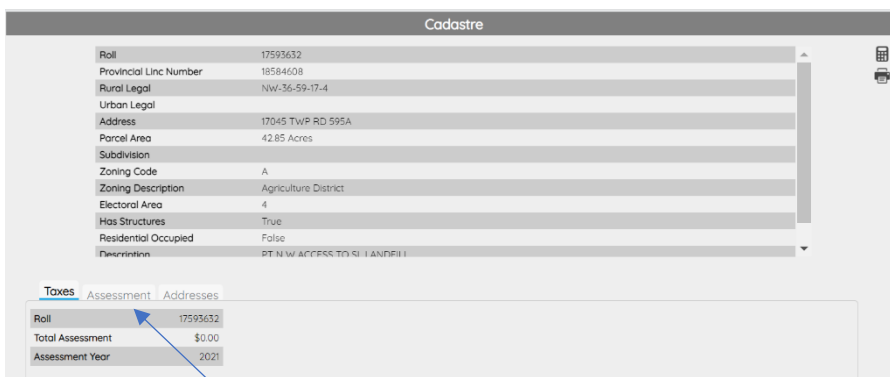


Using the dropdown menus, select the parameters. Once completed, click search.

Once your search has been complete the parcel will appear outlined in green



To access additional property information, click once in the highlighted area of the property to view property information which will open in a window called Cadastre.



You can click on these tabs for additional information.

\*\*\*Important things to remember\*\*\*





Only click once on site: no double click

Any time you click on something you must wait for it to load before clicking or zooming.

Having your ortho's on will take your data longer to load (be Patient)

***We are constantly updating Data.***

***If you see incorrect or missing Data, and/or can provide information, please reach out to us.***

	<p>Carole Dowhaniuk GIS Operator/ p:780-656-3730 or toll free 1-888-656-3730 c:780-650-5104 4612 - McDougall Drive, PO Box 310 Smoky Lake, Alberta, T0A 3C0</p>		<p><b>TOWN OF SMOKY LAKE</b> P.O. Box 460, 56 Wheatland Avenue Smoky Lake, AB T0A 3C0 <b>Phone:</b> 780-656-3674 Fax: 780-656-3675 <b>Email:</b> <a href="mailto:town@smokylake.ca">town@smokylake.ca</a></p>
	<p><b>VILLAGE OF WASKATENAU</b> 5008 - 51st Street PO Box 99 Waskatenau, Alberta CANADA T0A 3P0 Ph/Fx: 780-358-2208</p>		<p>Village of Vilna - Box 10, Vilna AB T0A 3L0 5135 - 50 Street 780-636-3620 Phone</p>

Information on this site is provided for personal and public non-commercial use. Any republication, transmission, storage, duplication, modification or distribution of material provided in this website, in whole or in part, without the express written permission of the Smoky Lake County is forbidden. In particular, the Smoky Lake County's official marks, trademarks, original copyright and other proprietary notices included on the Smoky Lake County's website must remain intact. The Smoky Lake County reserves all of its intellectual property rights and may take whatever measures it considers necessary and permitted by law to protect and enforce these rights. Some materials and graphical elements found on this website may be subject to copyright by other organizations and you may need to seek their permission before reproducing the material.

The Smoky Lake County authorizes you to view, copy and print materials published on this web site subject to the following conditions:

You must not use, distribute, sub-licence, operate a service, publish or disseminate the material for sale or profit without first obtaining the express written permission of the Smoky Lake County; You must not modify, reformulate, adapt, alter, adjust, change, disassemble, frame or decrypt any of the contents of this website; You acknowledge the Smoky Lake County as the source of the material; At the Smoky Lake County's request, you must delete, erase or otherwise remove any of the material and confirm in writing that you have complied with the request .

This web site is a public resource of general information and is provided on the understanding that its contributing writers are not engaged in giving legal or other professional advice. The Smoky Lake County does not guarantee or warrant the reliability, accuracy, quality, currency, validity, or completeness of information found on this website or any link to or from this website. The Smoky Lake County is not liable for any direct, indirect, special, incidental, consequential or other damages based on any use of this website including, without limitation, any lost profits, business interruption, loss of programs or information injuries, or expenses that might result from relying on mistaken, misquoted, outdated, or incomplete information contained from or through this site for any purpose.