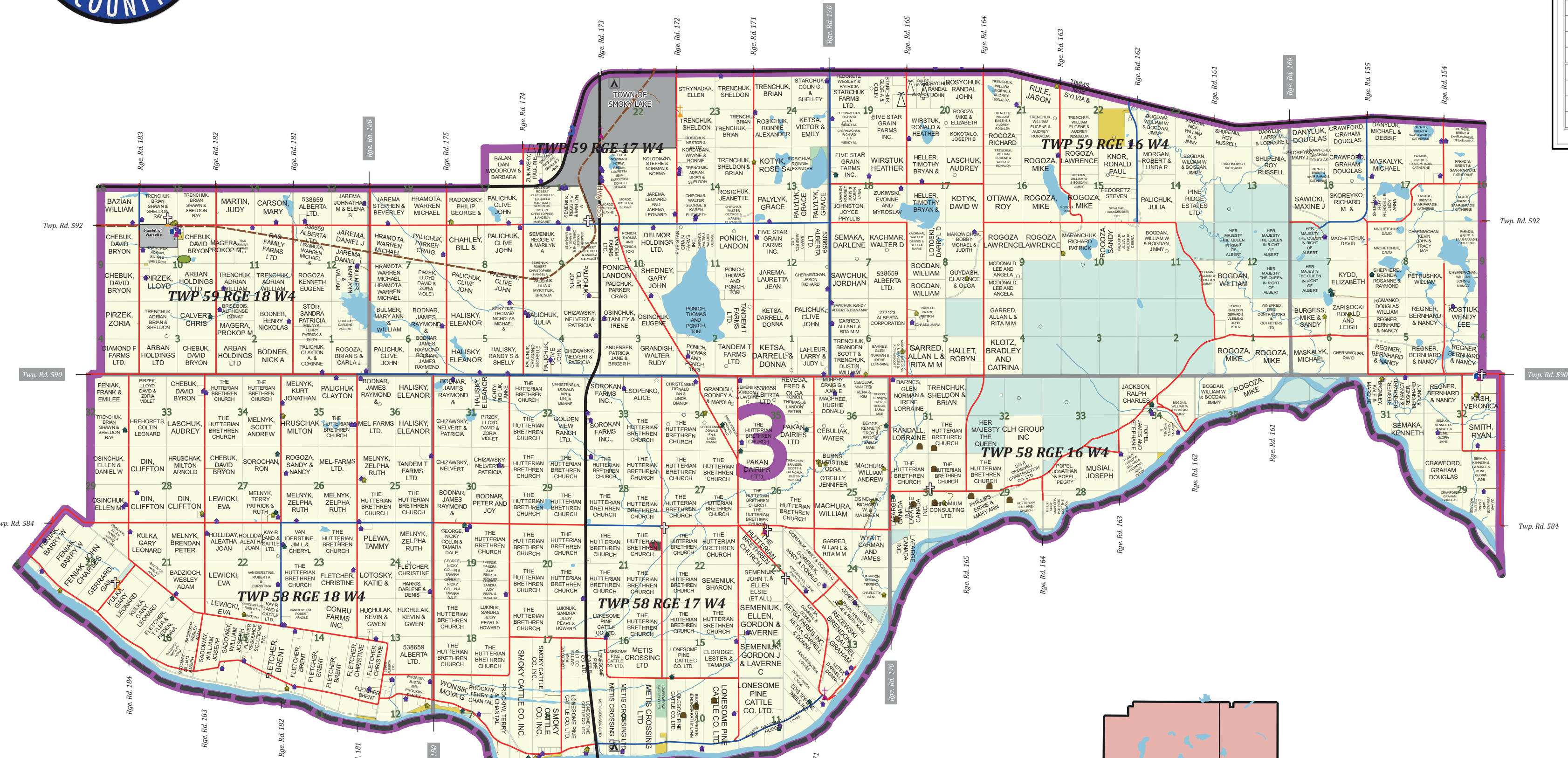
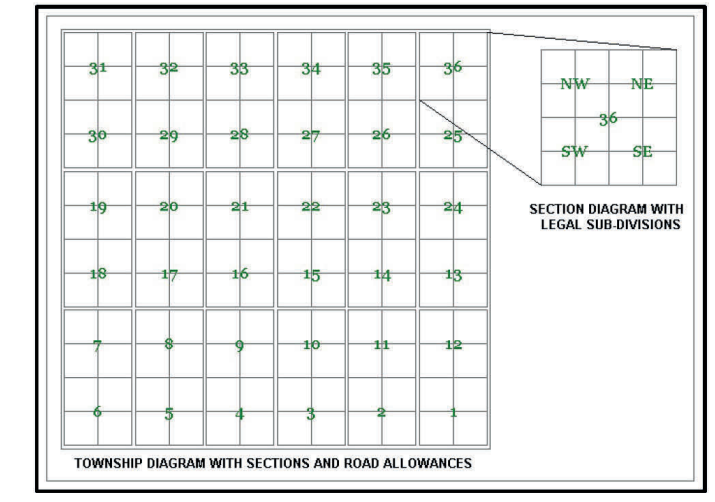




Electoral Division 3



Legend

Recreational/Cultural Features

- Campgrounds
- Church
- Church/Retreat
- Community Hall
- Golf Course
- Restaurant
- Retail Business

Miscellaneous Sites

- Gravel Pit/Stockpile

Government Sites/Services

- Maintenance Yard
- Municipal Office
- Reclaimed Land Fill
- Sewage Lagoon
- Tower
- Other
- Airport

Residential Buildings

- Multi Family
- Residence
- Manufactured Home
- Cabin

Land Classification

- Titled Property
- Crown Land
- Grazing Lease
- Municipal Property
- Reserve/Settlement
- Town/Village
- Electoral Districts

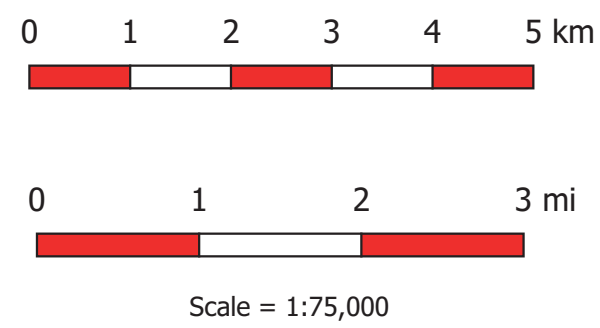
Transportation

- Paved Highway
- Paved Road
- Gravel Road
- Private Road
- Iron Horse Trail
- railway

SMOKY LAKE COUNTY OWNERSHIP MAP ELECTORAL DISTRICT 3

4612- McDougall Drive
PO Box 310
Smoky Lake, AB, T0A 3C0
Phone: (780) 656-3730
Fax: (780) 656-3768

Projection: UTM Zone 12 NAD 83 Date: October 20, 2020

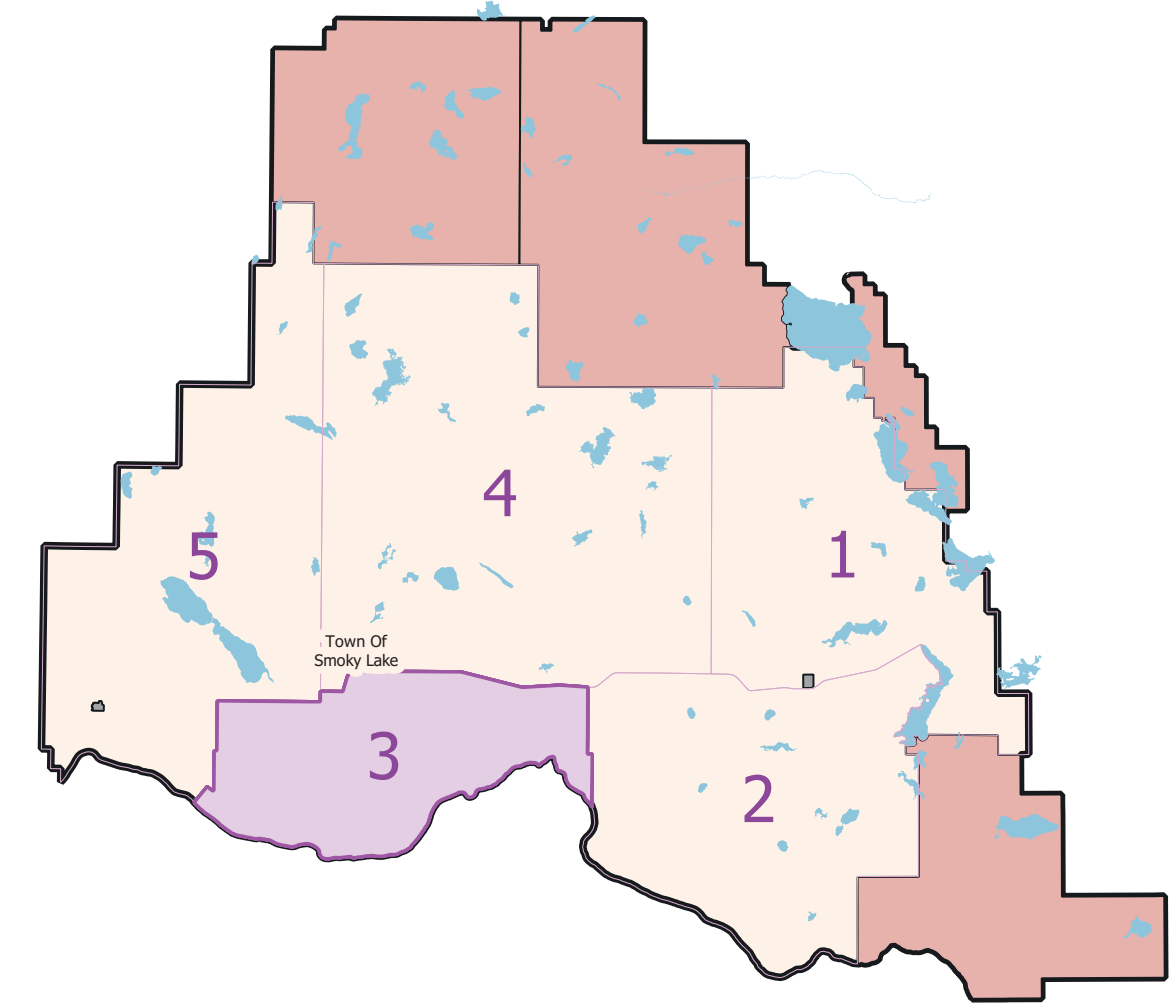


Smoky Lake County makes no representation or warranties regarding the information contained in this document, including, without limitation, whether said information is accurate or complete. Persons using this document do so solely at their own risk, and Smoky Lake County shall have no liability to such persons for any loss or damage whatsoever.

This document shall not be copied or distributed to any person without the express written consent of Smoky Lake County.

© 2020 Smoky Lake County. All Rights Reserved.

Compiled from the Rural Cadastral Digital Base August 15, 2020, 1:20,000 Digital Base.
Land Ownership compiled from municipal tax data, September 22, 2020.
Building/Site/Feature information compiled from municipal assessment data, December, 2019.



NOT RESPONSIBLE FOR ERRORS OR OMISSIONS