






# NORTH EAST MUNI-CORR IRON HORSE TRAIL MAP










REGIONAL MUNICIPAL BOUNDARIES

-  County of St Paul
-  MD of Bonnyville
-  Smoky Lake County

 IRONHORSE TRAIL

 MUNICIPAL ROADS

 PROVINCIAL HIGHWAYS

- Legend
- STAGING/REST STOP AREA
-  Wardsite Staging Area
  -  Town of Smoky Lake Staging Area
  -  Bellis Staging Area
  -  Ashmont Staging Area
  -  Town of St. Paul Staging Area
  -  Town of Elk Point Staging Area
  -  Linderbergh Staging Area
  -  Middle Creek Station Area
  -  Heinsburg Staging Area

