

SMOKY LAKE COUNTY

# Survey and Inventory - Part II

## OF HISTORICAL ASSETS OF THE VICTORIA DISTRICT



SUBMITTED TO

**Twila Bauman**  
Planning and Communications Manager  
Smoky Lake County  
4612 McDougall Drive  
Smoky Lake, AB T0A 3C0

SUBMITTED BY

**Robert Buckle**  
Heritage Collaborative Inc.  
Suite 222, Birks Building  
10113 - 104th Street  
Edmonton, AB T5J 1A1



Municipal Heritage  
Partnership Program



Canada's  
Historic Places

lieux patrimoniaux  
du Canada

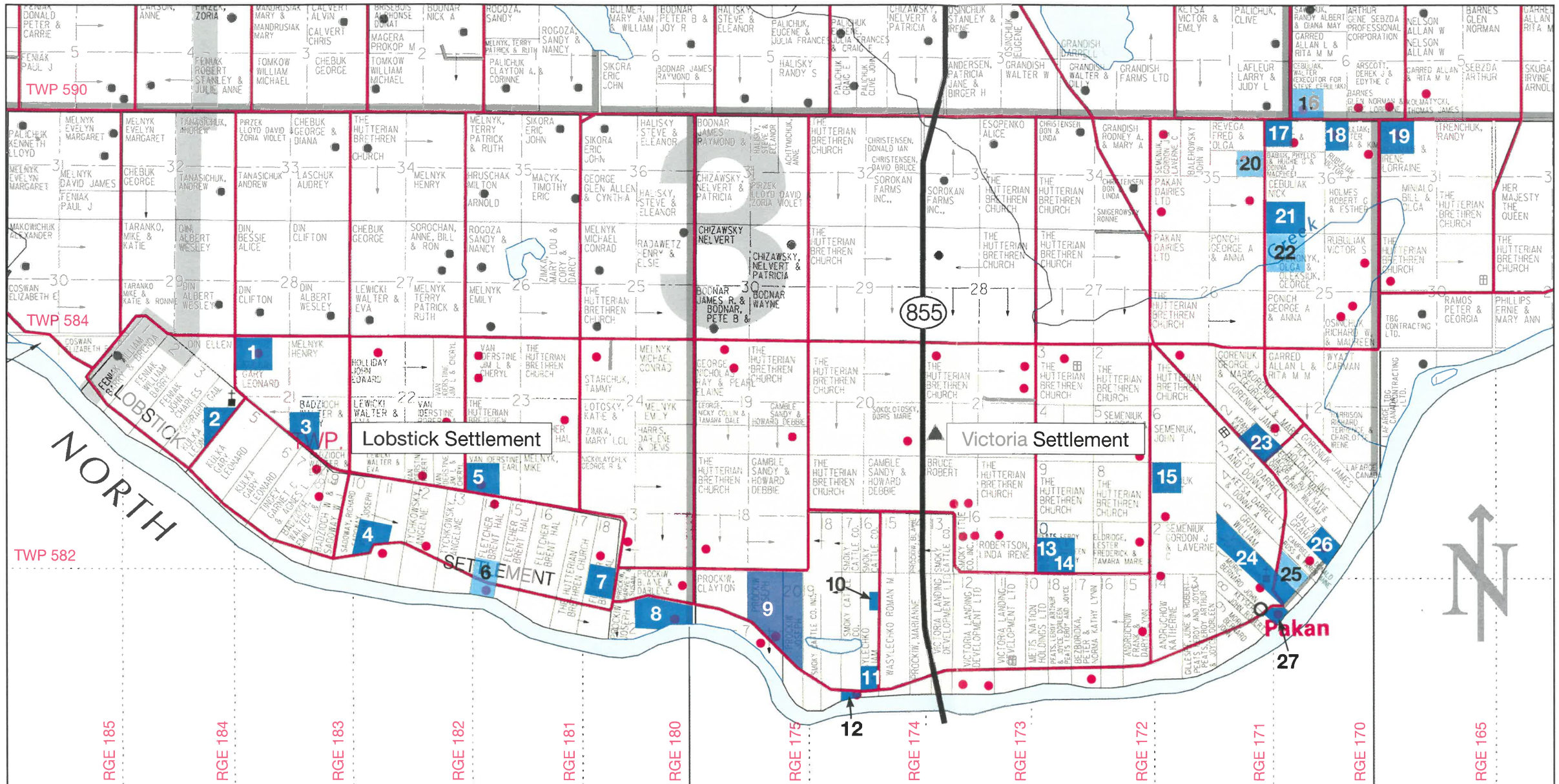


SMOKY LAKE COUNTY

## Site Form Index

LOCATION ON MAP	LEGAL LAND DESCRIPTION	BUILDINGS ON SITE	TOWNSHIP ADDRESS OR SITE NAME
1	13-NW-21-58-18-4	1	TWP RD. 584 & RGE RD. 184
2	1-SE-20-58-18-4	2	58314 RGE RD. 184
3	2-SE-21-58-18-4	5	18330 TWP RD. 582A
4	3-SW-15-58-18-4	4	18259 VICTORIA TRAIL
5	12-NW-14-58-18-4	4	18178 TWP RD. 582A
6	13-NW-11-58-18-4	5	18167 VICTORIA TRAIL/ RIVER LOT 14
7	13-NW-12-58-18-4	4	58118 RGE RD. 180A
8	9-NE-12-58-18-4	1	18013 VICTORIA TRAIL
9	10-NE-7-58-17-4	5	17532 VICTORIA TRAIL/ RIVER LOT 20
10	7-SE-8-58-17-4	1	RGE RD. 174A NORTH OF VICTORIA TRAIL
11	14-NW-5-58-17-4	2	17461 VICTORIA TRAIL
12	15-NE-5-58-17-4	2	17438 VICTROIA TRAIL
13	4-SW-15-58-17-4	1	17272 TWP RD. 582
14	3-SW-15-58-17-4	2	RGE RD 171 NORTH OF VICTORIA TRAIL
15	12-NW-14-58-17-4	1	17006 TWP RD. 590
16	3-SW-6-59-16-4	1	16544 TWP RD. 590/ RUTHENIA SCHOOL
17	3-SW-6-59-16-4	1	17027 TWP RD. 590
18	9-NE-36-58-17-4	2	ALONG RGE RD. 171
19	13-NW-31-58-16-4	11	58577 RGE.RD. 170
20	9-NE-35-58-17-4	5	54544 RGE RD. 171/ UKRAINIAN HOMESTEAD
21	13-NW-25-58-17-4	1	58471 RGE RD. 171
22	4-SW-36-58-17-4	4	ALONG RGE RD. 171
23	1-SE-23-58-17-4	6	58313 RGE RD. 171A
24	2-SE-36-58-16-4	2	17103 VICTORIA TRAIL
25	15-NE-12-58-17-4	2	17046 TWP RD. 581A/ RIVER LOT 5
26	3-SW-13-58-17-4	7	17040 TWP RD. 581A/ RIVER LOT 3
27	13-NW-12-58-17-4	4	17103 VICTORIA TRAIL





Smoky Lake County  
 SURVEY AND INVENTORY OF HISTORICAL ASSETS OF THE VICTORIA DISTRICT

LEGEND	
<span style="display: inline-block; width: 20px; height: 10px; background-color: lightblue; border: 1px solid black;"></span>	Inventory
<span style="display: inline-block; width: 20px; height: 10px; background-color: blue; border: 1px solid black;"></span>	Survey

# Alberta SITE FORM

Heritage Survey

Key

H S

2 Site Name

3 Other Name(s)

4 Site Type

0.5.1.1 Farming and Ranching (Grainary)

## Legal Description

5 LSD	6 Quarter	7 Section	8 Township	9 Range	10 W-M
113	NW	211	58T	18	4

11 Lot \_\_\_\_\_  
 12 Block \_\_\_\_\_  
 13 Plan \_\_\_\_\_  
 14 Metes & Bounds \_\_\_\_\_

15 Address TMP RD 584 E R6E RD 134

16 Number \_\_\_\_\_

17 Street \_\_\_\_\_

18 Avenue \_\_\_\_\_

19 Other \_\_\_\_\_

20 Town \_\_\_\_\_

21 Near Town \_\_\_\_\_

22 County Stoney Lake

NTS

23 Grid / 24 Letter / 25 Number

26 Name \_\_\_\_\_

UTM

27 Zone \_\_\_\_\_ 28 Easting \_\_\_\_\_

29 Northing \_\_\_\_\_

30 Datum \_\_\_\_\_

31 Coordinate Determination \_\_\_\_\_

32 Latitude

N 54.03480

33 Longitude

W 112.68900

34 Datum \_\_\_\_\_

35 Coordinate Determination \_\_\_\_\_



Image 1

36 Negative

07-R0255-55

37 Other \_\_\_\_\_

38 View

North-west

39 Date

October 14, 2007

40 Source

Heritage Collaborative Inc. B.S.





1Key

H S

Description

Date (dd/mm/yyyy)

Code

55 Construction

56

57

58 Usage

59

60

61 Owner

62



Image 2

36 Negative

107-R0258-36

37 Other

38 View

South East

39 Date

October 14, 2007

40 Source

Heritage Collaborative Inc. P.B.

Image 3

36 Negative

37 Other

38 View

39 Date

40 Source

**Text Fields**

<sup>63</sup> Architect \_\_\_\_\_

<sup>64</sup> Builder \_\_\_\_\_

<sup>65</sup> Craftsman \_\_\_\_\_

<sup>66</sup> History \_\_\_\_\_

<sup>67</sup> Sources \_\_\_\_\_

Date (dd/mm/yyyy)

<sup>69</sup> 2 | 8 | 0 | 3 | 2 | 0 | 0 | 8

<sup>71</sup> 2 | 8 | 0 | 3 | 2 | 0 | 0 | 8

<sup>68</sup> Status *Inactive*

<sup>70</sup> Form Completed By *Heritage Collaborative Inc.*

**Office Use**

<sup>72</sup> Priority

<sup>73</sup> Geo Code

<sup>74</sup> Borden Number

<sup>75</sup> Register



# Alberta SITE FORM

Heritage Survey

Key

H S

<sup>2</sup> Site Name Loobstick Settlement River Lot 4

<sup>3</sup> Other Name(s) \_\_\_\_\_

<sup>4</sup> Site Type (16100) Religious: Church

## Legal Description

<sup>5</sup> LSD	<sup>6</sup> Quarter	<sup>7</sup> Section	<sup>8</sup> Township	<sup>9</sup> Range	<sup>10</sup> W-M
11	SE	20	58	19	9

<sup>11</sup> Lot \_\_\_\_\_  
<sup>12</sup> Block \_\_\_\_\_  
<sup>13</sup> Plan \_\_\_\_\_  
<sup>14</sup> Metes & Bounds \_\_\_\_\_

<sup>15</sup> Address 58314 RGE RD 184

<sup>16</sup> Number \_\_\_\_\_

<sup>17</sup> Street \_\_\_\_\_

<sup>18</sup> Avenue \_\_\_\_\_

<sup>19</sup> Other \_\_\_\_\_

<sup>20</sup> Town \_\_\_\_\_

<sup>21</sup> Near Town \_\_\_\_\_

<sup>22</sup> County Smoky Lake

## NTS

<sup>23</sup> Grid / <sup>24</sup> Letter / <sup>25</sup> Number \_\_\_\_\_ / \_\_\_\_\_ / \_\_\_\_\_ <sup>26</sup> Name \_\_\_\_\_

## UTM

<sup>27</sup> Zone	<sup>28</sup> Easting	<sup>29</sup> Northing	<sup>30</sup> Datum	<sup>31</sup> Coordinate Determination

<sup>32</sup> Latitude	<sup>33</sup> Longitude	<sup>34</sup> Datum	<sup>35</sup> Coordinate Determination
<u>53 54 03450</u>	<u>W 111 65187</u>		



## Image 1

<sup>36</sup> Negative

107-P0253-32

<sup>37</sup> Other \_\_\_\_\_

<sup>38</sup> View

North East

<sup>39</sup> Date

October 11, 2007

<sup>40</sup> Source

Heritage Collaborative  
Steve K.L.

**Visual Description**

41 Style 1 9 0 1

42 Plan Shape 1 2 0 3

43 Storeys 1 5 0 2

44 Foundation 1 8 0 7

45 Superstructure 3 0 1 1

46 Superstructure Cover 2 5 0 1

47 Roof Structure 3 2 0 2

48 Roof Cover 3 4 0 5

49 Exterior Codes

3 5 0 5	3 5 0 3	4 4 0 3	4 3 0 7	4 5 0 7	4 5 0 8
4 9 0 8	4 9 0 2	5 0 0 3	5 3 0 2	5 4 0 3	5 7 0 2
6 0 2 5	5 9 1 6	6 1 0 2	6 2 0 2	6 3 0 2	6 4 0 2
6 5 0 3	6 0 1 6	6 8 0 2	7 1 0 3	7 3 0 1	7 5 0 8

50 Exterior A one-storey, old gothic revival style church with a medium gable roof covered with asphalt shingles, triangular pointed windows and a coiled frame construction with stucco siding.

51 Interior

52 Environment Located in the Victoria District of Smoky Lake County.

53 Condition

54 Alterations

Key

H S

Description

Date (dd/mm/yyyy)

Code

55 Construction

56

57

58 Usage

59

60

61 Owner

62



Image 2

36 Negative

107-20253-31

37 Other

38 View

West

39 Date

October 14, 2007

40 Source

Heritage Collaborative Inc. R.E.

Image 3

36 Negative

37 Other

38 View

39 Date

40 Source



**Text Fields**

<sup>63</sup> Architect \_\_\_\_\_

<sup>64</sup> Builder \_\_\_\_\_

<sup>65</sup> Craftsman \_\_\_\_\_

<sup>66</sup> History The church and cemetery were originally of the Anglican faith. Henri Nelson, who was involved with building the Victoria Mission, built the foundation for the Anglican church. The Ukrainian Orthodox church eventually took over. The original Anglican Church was torn down; however, the windows were saved and used in this building. The cemetery is split into two sections: one for the Anglican and the other for the Orthodox.

<sup>67</sup> Sources local resident of Smoky Lake

<sup>68</sup> Status Active

Date (dd/mm/yyyy)

<sup>69</sup> 2 | 8 | 0 | 3 | 2 | 0 | 0 | 8 |

<sup>70</sup> Form Completed By Heritage Collaborative Inc.

<sup>71</sup> 2 | 8 | 0 | 3 | 2 | 0 | 0 | 8 |

**Office Use**

<sup>72</sup> Priority

<sup>73</sup> Geo Code

<sup>74</sup> Borden Number

<sup>75</sup> Register

# Alberta SITE FORM

Heritage Survey

Key

H S

<sup>2</sup> Site Name Lobstick Settlement River Lot 4

<sup>3</sup> Other Name(s) \_\_\_\_\_

<sup>4</sup> Site Type 11679 Religious: Other

## Legal Description

5 LSD	6 Quarter	7 Section	8 Township	9 Range	10 W-M
1	SE	20	58	18	4

<sup>11</sup> Lot \_\_\_\_\_  
<sup>12</sup> Block \_\_\_\_\_  
<sup>13</sup> Plan \_\_\_\_\_  
<sup>14</sup> Metes & Bounds \_\_\_\_\_

<sup>15</sup> Address 58314 RGE RD 184 <sup>16</sup> Number \_\_\_\_\_

<sup>17</sup> Street \_\_\_\_\_ <sup>18</sup> Avenue \_\_\_\_\_ <sup>19</sup> Other \_\_\_\_\_

<sup>20</sup> Town \_\_\_\_\_ <sup>21</sup> Near Town \_\_\_\_\_ <sup>22</sup> County Smoky Lake

NTS <sup>23</sup> Grid / <sup>24</sup> Letter / <sup>25</sup> Number \_\_\_\_\_ <sup>26</sup> Name \_\_\_\_\_

UTM <sup>27</sup> Zone \_\_\_\_\_ <sup>28</sup> Easting \_\_\_\_\_ <sup>29</sup> Northing \_\_\_\_\_ <sup>30</sup> Datum \_\_\_\_\_ <sup>31</sup> Coordinate Determination \_\_\_\_\_

<sup>32</sup> Latitude N54.02940 <sup>33</sup> Longitude W112.63157 <sup>34</sup> Datum \_\_\_\_\_ <sup>35</sup> Coordinate Determination \_\_\_\_\_



## Image 1

<sup>36</sup> Negative OF R0253-33

<sup>37</sup> Other \_\_\_\_\_

<sup>38</sup> View North East

<sup>39</sup> Date October 14, 2007

<sup>40</sup> Source Heritage Collections Inc P 3

**Visual Description**

41	Style																								
42	Plan Shape	1	2	0	3																				
43	Storeys	1	5	0	2																				
44	Foundation	1	2	0	7																				
45	Superstructure	3	0	1	1																				
46	Superstructure Cover	2	5	0	1	2	1	0	0																
47	Roof Structure	3	2	0	3																				
48	Roof Cover	3	4	0	5																				
49	Exterior Codes	3	5	0	3	3	5	0	4	3	5	0	5	4	9	0	2	5	0	0	2	5	1	0	2
		5	2	0	3	5	3	0	2	5	4	0	3	5	7	0	2	6	0	1	6	6	1	0	2
		6	2	0	6	6	3	0	1	6	5	0	4	6	8	0	1								

50 Exterior A one-storey bell house with a nailed-frame construction covered with stone. The roof is a high pitched gable with exposed rafters.

51 Interior

52 Environment located in the Victoria District of Smoky Lake County

53 Condition

54 Alterations



Key

H S

Description

Date (dd/mm/yyyy)

Code

55 Construction

56

57

58 Usage

59

60

61 Owner

62



Image 2

36 Negative

07-70253-34

37 Other

38 View

South West

39 Date

October 14, 2007

40 Source

Heritage Collaborative Inc. P.C.

Image 3

36 Negative

37 Other

38 View

39 Date

40 Source

**Text Fields**

<sup>63</sup> Architect \_\_\_\_\_

<sup>64</sup> Builder \_\_\_\_\_

<sup>65</sup> Craftsman \_\_\_\_\_

<sup>66</sup> History The bell house was constructed in 1970. Pauline and William Feniak were two of five individuals, including a stone masoner, who helped build it. The project took one week. The bell house is a traditional Ukrainian Orthodox structure.

<sup>67</sup> Sources local resident of Smoky Lake

<sup>68</sup> Status Active

Date (dd/mm/yyyy)

<sup>69</sup> 2|8|0|3|2|0|0|8|

<sup>70</sup> Form Completed By Heritage Collaborative Inc.

<sup>71</sup> 2|8|0|3|2|0|0|8|

**Office Use**

<sup>72</sup> Priority

<sup>73</sup> Geo Code

<sup>74</sup> Borden Number

<sup>75</sup> Register

# Alberta SITE FORM

Heritage Survey

1 Key **H S**

2 Site Name \_\_\_\_\_

3 Other Name(s) \_\_\_\_\_

4 Site Type 015112 Farming and Ranching Structure

## Legal Description

5 LSD	6 Quarter	7 Section	8 Township	9 Range	10 W-M	11 Lot
2	SE	21	58	118	4	
						12 Block
						13 Plan
						14 Metes & Bounds

15 Address 18330 TWP RD. 582A


17 Street \_\_\_\_\_ 18 Avenue \_\_\_\_\_ 16 Number \_\_\_\_\_ 19 Other \_\_\_\_\_

20 Town \_\_\_\_\_ 21 Near Town \_\_\_\_\_ 22 County Sandy Lake

NTS 23 Grid / 24 Letter / 25 Number \_\_\_\_\_ / \_\_\_\_\_ / \_\_\_\_\_ 26 Name \_\_\_\_\_

UTM 27 Zone \_\_\_\_\_ 28 Easting \_\_\_\_\_ 29 Northing \_\_\_\_\_ 30 Datum \_\_\_\_\_ 31 Coordinate Determination \_\_\_\_\_

32 Latitude N54.61273 33 Longitude W112.61315 34 Datum \_\_\_\_\_ 35 Coordinate Determination \_\_\_\_\_



## Image 1

36 Negative DE P0456-15

37 Other \_\_\_\_\_

38 View South west

39 Date January 21, 2008

40 Source Heritage Collaborative Inc. / P.R.



**Visual Description**

41 Style 

--	--	--	--	--	--	--	--

42 Plan Shape 

1	2	0	3				
---	---	---	---	--	--	--	--

43 Storeys 

1	5	0	2				
---	---	---	---	--	--	--	--

44 Foundation 

1	8	0	2				
---	---	---	---	--	--	--	--

45 Superstructure 

3	0	1	1				
---	---	---	---	--	--	--	--

46 Superstructure Cover 

2	0	1	4				
---	---	---	---	--	--	--	--

47 Roof Structure 

3	2	0	2				
---	---	---	---	--	--	--	--

48 Roof Cover 

3	4	0	3				
---	---	---	---	--	--	--	--

49 Exterior Codes

1	1	0	1	1	6	1	1	1	3	0	1	3	1	1	5	3	5	0	5	3	6	0	3
3	7	0	5	3	8	0	3	3	9	0	1	4	2	0	1	4	3	0	1	4	7	0	1
4	9	0	1	6	1	0	2	6	2	0	2	6	3	0	1	6	4	0	1	6	5	0	1
6	6	0	3	6	7	0	2	6	8	0	1	6	9	1	4	7	0	0	3	7	1	0	1
7	3	0	1																				

50 Exterior A catted frame granary with clapboard siding, corner boards and a medium gable roof

51 Interior

52 Environment Located in the Victoria District of Smoky Lake County

53 Condition

54 Alterations

Key

H S

Description

Date (dd/mm/yyyy)

Code

55 Construction

56

57

58 Usage


59

60

61 Owner

62

Image 2



36 Negative

07-R0705-18

37 Other

38 View

North west

39 Date

January 2008

40 Source

Heritage Collaborative Inc  
P.E.

Image 3

36 Negative

37 Other

38 View

39 Date

40 Source

**Text Fields**

<sup>63</sup> Architect \_\_\_\_\_

<sup>64</sup> Builder \_\_\_\_\_

<sup>65</sup> Craftsman \_\_\_\_\_

<sup>66</sup> History The homestead originally belonged to Fred Dowsett who's homestead was approved in 1909. Fred was one of three Dowsett brothers in the Victoria District and was well-established. Sybil Nelson, the daughter of Henry Nelson who laid the foundation for the Anglican church on Lobstick Settlement River Lot 4, had worked on Fred's farm.

<sup>67</sup> Sources local residents

Date (dd/mm/yyyy)

<sup>69</sup> 2 | 8 | 0 | 3 | 2 | 0 | 0 | 8

<sup>71</sup> 2 | 8 | 0 | 3 | 2 | 0 | 0 | 8

<sup>68</sup> Status Active

<sup>70</sup> Form Completed By Heritage Collaborative Inc.

Office Use	
<sup>72</sup> Priority <input type="text"/>	<sup>73</sup> Geo Code <input type="text"/>
<sup>74</sup> Borden Number <input type="text"/>	<sup>75</sup> Register <input type="text"/>

# Alberta SITE FORM

Heritage Survey

Key H S                

<sup>2</sup> Site Name \_\_\_\_\_

<sup>3</sup> Other Name(s) \_\_\_\_\_

<sup>4</sup> Site Type 0512 Farming and Ranching - Grocery

## Legal Description

<sup>5</sup> LSD	<sup>6</sup> Quarter	<sup>7</sup> Section	<sup>8</sup> Township	<sup>9</sup> Range	<sup>10</sup> W-M
2	SE	21	58	18	4

<sup>11</sup> Lot \_\_\_\_\_  
<sup>12</sup> Block \_\_\_\_\_  
<sup>13</sup> Plan \_\_\_\_\_  
<sup>14</sup> Metes & Bounds \_\_\_\_\_

<sup>15</sup> Address 18330 TWP RD. 582A <sup>16</sup> Number \_\_\_\_\_


<sup>17</sup> Street \_\_\_\_\_ <sup>18</sup> Avenue \_\_\_\_\_ <sup>19</sup> Other \_\_\_\_\_

<sup>20</sup> Town \_\_\_\_\_ <sup>21</sup> Near Town \_\_\_\_\_ <sup>22</sup> County Stony Lake

NTS <sup>23</sup> Grid / <sup>24</sup> Letter / <sup>25</sup> Number \_\_\_\_\_ / \_\_\_\_\_ / \_\_\_\_\_ <sup>26</sup> Name \_\_\_\_\_

UTM <sup>27</sup> Zone \_\_\_\_\_ <sup>28</sup> Easting \_\_\_\_\_ <sup>29</sup> Northing \_\_\_\_\_ <sup>30</sup> Datum \_\_\_\_\_ <sup>31</sup> Coordinate Determination \_\_\_\_\_

<sup>32</sup> Latitude N 54.09273 <sup>33</sup> Longitude W 112.61315 <sup>34</sup> Datum \_\_\_\_\_ <sup>35</sup> Coordinate Determination \_\_\_\_\_



### Image 1

<sup>36</sup> Negative 07-R0155-16

<sup>37</sup> Other \_\_\_\_\_

<sup>38</sup> View South West

<sup>39</sup> Date January 23, 2008

<sup>40</sup> Source Heritage Collaborative Inc. P.B.

**Visual Description**

41 Style 

--	--	--	--	--	--	--	--

42 Plan Shape 

1	2	0	3				
---	---	---	---	--	--	--	--

43 Storeys 

1	5	0	2				
---	---	---	---	--	--	--	--

44 Foundation 

1	0	0	2				
---	---	---	---	--	--	--	--

45 Superstructure 

3	0	1	1				
---	---	---	---	--	--	--	--

46 Superstructure Cover 

2	0	1	4				
---	---	---	---	--	--	--	--

47 Roof Structure 

3	2	0	2				
---	---	---	---	--	--	--	--

48 Roof Cover 

3	4	0	3				
---	---	---	---	--	--	--	--

49 Exterior Codes

1101	1611	1301	3101	3504	3603
3703	3803	3901	4201	4301	4701
4901	6102	6202	6301	6401	6501
6603	6702	6801	6914	7003	7101
7301					

50 Exterior A nailed frame granary with clapboard siding, corner boards and a medium gable roof

51 Interior

52 Environment located in the Victoria District of Smoky Lake County

53 Condition

54 Alterations



Key

H S

Description

Date (dd/mm/yyyy)

Code

<sup>55</sup> Construction

<sup>56</sup>

<sup>57</sup>

<sup>58</sup> Usage

<sup>59</sup>

<sup>60</sup>

<sup>61</sup> Owner

<sup>62</sup>




Image 2

<sup>36</sup> Negative

07-R0205-19

<sup>37</sup> Other

<sup>38</sup> View

South West

<sup>39</sup> Date

January 21 1952

<sup>40</sup> Source

Heritage Collection  
R.E.

Image 3

<sup>36</sup> Negative

<sup>37</sup> Other

<sup>38</sup> View

<sup>39</sup> Date

<sup>40</sup> Source

**Text Fields**

<sup>63</sup> Architect \_\_\_\_\_

<sup>64</sup> Builder \_\_\_\_\_

<sup>65</sup> Craftsman \_\_\_\_\_

<sup>66</sup> History The homestead originally belonged to Fred Dowsett, who's homestead application was approved in 1909. Fred was one of three Dowsett brothers in the Victoria District and he was well established. Sybil Nelson, who was the daughter of Henry Nelson, had worked on Fred's farm.

<sup>67</sup> Sources Local Residents

<sup>68</sup> Status Active

Date (dd/mm/yyyy)

<sup>69</sup> 2 | 8 | 0 | 3 | 2 | 0 | 0 | 8

<sup>70</sup> Form Completed By Heritage Collaborative Inc.

<sup>71</sup> 2 | 8 | 0 | 3 | 2 | 0 | 0 | 8

**Office Use**

<sup>72</sup> Priority

<sup>73</sup> Geo Code

<sup>74</sup> Borden Number

<sup>75</sup> Register

# Alberta SITE FORM

Heritage Survey

Key

H S

<sup>2</sup> Site Name \_\_\_\_\_

<sup>3</sup> Other Name(s) \_\_\_\_\_

<sup>4</sup> Site Type

105112 Farming and Ranching: Grazing

## Legal Description

<sup>5</sup> LSD	<sup>6</sup> Quarter	<sup>7</sup> Section	<sup>8</sup> Township	<sup>9</sup> Range	<sup>10</sup> W-M
2	SE	21	58	18	4

<sup>11</sup> Lot \_\_\_\_\_

<sup>12</sup> Block \_\_\_\_\_

<sup>13</sup> Plan \_\_\_\_\_

<sup>14</sup> Metes & Bounds \_\_\_\_\_

<sup>15</sup> Address

18330 TWP RD 582A

<sup>16</sup> Number \_\_\_\_\_

<sup>17</sup> Street \_\_\_\_\_

<sup>18</sup> Avenue \_\_\_\_\_

<sup>19</sup> Other \_\_\_\_\_

<sup>20</sup> Town \_\_\_\_\_

<sup>21</sup> Near Town \_\_\_\_\_

<sup>22</sup> County

Saskatoon

NTS


<sup>23</sup> Grid / <sup>24</sup> Letter / <sup>25</sup> Number \_\_\_\_\_ / \_\_\_\_\_ / \_\_\_\_\_ <sup>26</sup> Name \_\_\_\_\_

UTM

<sup>27</sup> Zone	<sup>28</sup> Easting	<sup>29</sup> Northing	<sup>30</sup> Datum	<sup>31</sup> Coordinate Determination

<sup>32</sup> Latitude	<sup>33</sup> Longitude	<sup>34</sup> Datum	<sup>35</sup> Coordinate Determination
N 54.02773	W 112.61315		



## Image 1

<sup>36</sup> Negative

03 R0255-17

<sup>37</sup> Other \_\_\_\_\_

<sup>38</sup> View

South West

<sup>39</sup> Date

January 21 2007

<sup>40</sup> Source

Heritage Collaborative Inc  
R.S.

**Visual Description**

41 Style 

--	--	--	--	--	--	--	--

42 Plan Shape 

1	2	0	3				
---	---	---	---	--	--	--	--

43 Storeys 

1	5	0	2				
---	---	---	---	--	--	--	--

44 Foundation 

1	8	0	2				
---	---	---	---	--	--	--	--

45 Superstructure 

3	0	1	1				
---	---	---	---	--	--	--	--

46 Superstructure Cover 

2	0	1	4				
---	---	---	---	--	--	--	--

47 Roof Structure 

3	2	0	2				
---	---	---	---	--	--	--	--

48 Roof Cover 

3	4	0	2				
---	---	---	---	--	--	--	--

49 Exterior Codes

1101	1611	1301	3115	3504	3803
3705	3803	3901	4201	4301	4701
4901	6102	6202	6301	6401	6501
6602	6702	6801	6914	7005	7101
7301					

50 Exterior A nailed frame granary with clapboard siding, corner boards and a medium gable roof

51 Interior \_\_\_\_\_

52 Environment Located in the Victoria District of Smoky Lake County

53 Condition \_\_\_\_\_

54 Alterations \_\_\_\_\_

1Key

H S

Description

Date (dd/mm/yyyy)

Code

55 Construction

56

57

58 Usage

59

60

61 Owner

62



Image 2

36 Negative

07-K0255-20

37 Other

38 View

North West

39 Date

January 21, 2008

40 Source

Heritage Collaborative  
Inc. f. B.

Image 3

36 Negative

37 Other

38 View

39 Date

40 Source



**Text Fields**

<sup>63</sup> Architect \_\_\_\_\_

<sup>64</sup> Builder \_\_\_\_\_

<sup>65</sup> Craftsman \_\_\_\_\_

<sup>66</sup> History The homestead originally belonged to Fred Dowsett, who's homestead application was approved in 1909. Fred was one of three Dowsett brothers in the Victoria District and he was well established. Sybil Nelson, who was the daughter of Henry Nelson, had worked on Fred's farm.

<sup>67</sup> Sources Local Residents

<sup>68</sup> Status Active

Date (dd/mm/yyyy)

<sup>69</sup> 28|03|2008

<sup>70</sup> Form Completed By Heritage Collaborative Inc.

<sup>71</sup> 28|03|2008

**Office Use**

<sup>72</sup> Priority

<sup>73</sup> Geo Code

<sup>74</sup> Borden Number

<sup>75</sup> Register

# Alberta SITE FORM

Heritage Survey

Key

H	S								
---	---	--	--	--	--	--	--	--	--

<sup>2</sup> Site Name \_\_\_\_\_

<sup>3</sup> Other Name(s) \_\_\_\_\_

<sup>4</sup> Site Type 01502

## Legal Description

<sup>5</sup> LSD	<sup>6</sup> Quarter	<sup>7</sup> Section	<sup>8</sup> Township	<sup>9</sup> Range	<sup>10</sup> W-M
2	8E	21N	58	18	4

<sup>11</sup> Lot \_\_\_\_\_

<sup>12</sup> Block \_\_\_\_\_

<sup>13</sup> Plan \_\_\_\_\_

<sup>14</sup> Metes & Bounds \_\_\_\_\_

<sup>15</sup> Address 18330 TWP RD 572A

<sup>17</sup> Street \_\_\_\_\_ <sup>18</sup> Avenue \_\_\_\_\_

<sup>20</sup> Town \_\_\_\_\_ <sup>21</sup> Near Town \_\_\_\_\_

<sup>16</sup> Number \_\_\_\_\_


<sup>19</sup> Other \_\_\_\_\_

<sup>22</sup> County Smoky Lake

**NTS** <sup>23</sup> Grid / <sup>24</sup> Letter / <sup>25</sup> Number \_\_\_\_\_ / \_\_\_\_\_ / \_\_\_\_\_ <sup>26</sup> Name \_\_\_\_\_

**UTM** <sup>27</sup> Zone \_\_\_\_\_ <sup>28</sup> Easting \_\_\_\_\_ <sup>29</sup> Northing \_\_\_\_\_ <sup>30</sup> Datum \_\_\_\_\_ <sup>31</sup> Coordinate Determination \_\_\_\_\_

<sup>32</sup> Latitude N 54.09273 <sup>33</sup> Longitude W 112.61315 <sup>34</sup> Datum \_\_\_\_\_ <sup>35</sup> Coordinate Determination \_\_\_\_\_



## Image 1

<sup>36</sup> Negative 07-P0255-22

<sup>37</sup> Other \_\_\_\_\_

<sup>38</sup> View front West

<sup>39</sup> Date January 23, 2008

<sup>40</sup> Source Heritage Collaborative Inc. P.B.

**Visual Description**

41 Style 

--	--	--	--	--	--	--	--

42 Plan Shape 

1	2	0	3				
---	---	---	---	--	--	--	--

43 Storeys 

1	5	0	6				
---	---	---	---	--	--	--	--

44 Foundation 

1	8	0	5				
---	---	---	---	--	--	--	--

45 Superstructure 

3	0	1	1				
---	---	---	---	--	--	--	--

46 Superstructure Cover 

2	0	1	4				
---	---	---	---	--	--	--	--

47 Roof Structure 

3	2	1	1				
---	---	---	---	--	--	--	--

48 Roof Cover 

3	4	0	9				
---	---	---	---	--	--	--	--

49 Exterior Codes

2101	1611	1301	3115	3508	3603
3708	3803	3901	4201	4301	4701
4902	5002	5102	5203	5302	5403
5502	5602	5702	5802	5909	6001
6102	6202	6301	6401	6501	6602
6702	6802	6914	7005	7101	7301

50 Exterior A three storey barn on a stone foundation. It is a  
railed frame building with clapboard siding and a gambrel roof

51 Interior \_\_\_\_\_

52 Environment located in the Victoria District of Smoky Lake County

53 Condition \_\_\_\_\_

54 Alterations \_\_\_\_\_

Key

H S

Description

Date (dd/mm/yyyy)

Code

55 Construction

56

57

58 Usage

59

60

61 Owner

62

Image 2

36 Negative

07-P0255-21

37 Other

38 View

South West

39 Date

January 21, 2008

40 Source

Heritage Collection Ltd  
P.C.



Image 3


36 Negative

37 Other

38 View

39 Date

40 Source



**Text Fields**

<sup>63</sup> Architect \_\_\_\_\_

<sup>64</sup> Builder \_\_\_\_\_

<sup>65</sup> Craftsman \_\_\_\_\_

<sup>66</sup> History The homestead originally belonged to Fred Dowsett, who's homestead application was approved in 1909. Fred was one of three Dowsett brothers in the Victoria District. He was well established. Sybil Nelson, who was the daughter of Henry Nelson, had worked on Fred's farm.

<sup>67</sup> Sources Local Residents

<sup>68</sup> Status Active

Date (dd/mm/yyyy)

<sup>69</sup> 2 | 8 | 0 | 3 | 2 | 0 | 0 | 8

<sup>70</sup> Form Completed By Heritage Collaborative Inc.

<sup>71</sup> 2 | 8 | 0 | 3 | 2 | 0 | 0 | 8

**Office Use**

<sup>72</sup> Priority

<sup>73</sup> Geo Code

<sup>74</sup> Borden Number

<sup>75</sup> Register



# Alberta SITE FORM

Heritage Survey

1 Key **H S**

2 Site Name \_\_\_\_\_

3 Other Name(s) \_\_\_\_\_

4 Site Type 051021 Farming and Ranching Barn

## Legal Description

5 LSD	6 Quarter	7 Section	8 Township	9 Range	10 W-M	11 Lot
2	SE	21	58	18	4	_____
						12 Block _____
						13 Plan _____
						14 Metes & Bounds _____

15 Address 18330 TWP RD 522A 16 Number \_\_\_\_\_


17 Street \_\_\_\_\_ 18 Avenue \_\_\_\_\_ 19 Other \_\_\_\_\_

20 Town \_\_\_\_\_ 21 Near Town \_\_\_\_\_ 22 County Saskatoon

NTS 23 Grid / 24 Letter / 25 Number \_\_\_\_\_ / \_\_\_\_\_ / \_\_\_\_\_ 26 Name \_\_\_\_\_

UTM 27 Zone \_\_\_\_\_ 28 Easting \_\_\_\_\_ 29 Northing \_\_\_\_\_ 30 Datum \_\_\_\_\_ 31 Coordinate Determination \_\_\_\_\_

32 Latitude N 54.02273 33 Longitude W 112.6315 34 Datum \_\_\_\_\_ 35 Coordinate Determination \_\_\_\_\_



## Image 1

36 Negative 07 P3255-24

37 Other \_\_\_\_\_

38 View Back West

39 Date January 21, 2003

40 Source Heritage Collaborative Inc. / K.C.

**Visual Description**

41 Style 

--	--	--	--	--	--	--	--

42 Plan Shape 

1	2	0	2				
---	---	---	---	--	--	--	--

43 Storeys 

1	5	0	2				
---	---	---	---	--	--	--	--

44 Foundation 

1	4	0	2				
---	---	---	---	--	--	--	--

45 Superstructure 

3	0	1	1				
---	---	---	---	--	--	--	--

46 Superstructure Cover 

2	0	1	4				
---	---	---	---	--	--	--	--

47 Roof Structure 

3	2	0	3	3	2	1	7
---	---	---	---	---	---	---	---

48 Roof Cover 

3	4	0	9				
---	---	---	---	--	--	--	--

49 Exterior Codes

1	1	0	1	1	6	1	1	1	3	0	1	3	1	1	5	3	5	0	8	3	6	0	3
3	7	0	8	3	8	0	3	3	9	0	1	4	2	0	1	4	3	0	1	4	7	0	1
4	9	0	1	6	1	0	5	6	2	0	2	6	3	0	1	6	4	0	1	6	5	0	1
6	6	0	2	6	7	0	2	6	8	0	1	6	9	1	4	7	0	0	5	7	1	0	1
7	3	0	1																				

50 Exterior A one and a half storey barn with a high gable roof and shed attachment on rear. It is of nailed frame construction with clapboard siding.

51 Interior

52 Environment Located in the Victoria District of Smoky Lake County

53 Condition

54 Alterations

Key

H S

Description

Date (dd/mm/yyyy)

Code

55 Construction

56

57

58 Usage

59

60

61 Owner

62

Image 2

36 Negative

07-R0255-03

37 Other

38 View

South East

39 Date

January 21, 2002

40 Source

Heritage Collaborative Inc  
P.E.




Image 3


36 Negative

37 Other

38 View

39 Date

40 Source



**Text Fields**

<sup>63</sup> Architect \_\_\_\_\_

<sup>64</sup> Builder \_\_\_\_\_

<sup>65</sup> Craftsman \_\_\_\_\_

<sup>66</sup> History The homestead originally belonged to Fred Dawssett, who's homestead application was approved in 1909. Fred was one of three Dawssett brothers in the Victoria District. Sybil Nelson, who was the daughter of Henry Nelson, had worked on Fred's farm.

<sup>67</sup> Sources Local Residents

<sup>68</sup> Status Active

Date (dd/mm/yyyy)

<sup>69</sup>

2	8	0	3	2	0	0	8
---	---	---	---	---	---	---	---

<sup>70</sup> Form Completed By Heritage Collaborative Inc.

<sup>71</sup>

2	8	0	3	2	0	0	8
---	---	---	---	---	---	---	---

**Office Use**

<sup>72</sup> Priority

<sup>73</sup> Geo Code

<sup>74</sup> Borden Number

<sup>75</sup> Register

# Alberta SITE FORM

Heritage Survey

Key **H** **S**

<sup>2</sup> Site Name \_\_\_\_\_

<sup>3</sup> Other Name(s) \_\_\_\_\_

<sup>4</sup> Site Type **01598** Farming and Ranching: O/Building

## Legal Description

5 LSD	6 Quarter	7 Section	8 Township	9 Range	10 W-M	11 Lot
3	SW	15	58	18	4	
						12 Block
						13 Plan
						14 Metes & Bounds

<sup>15</sup> Address **18259 Victoria Trail** <sup>16</sup> Number \_\_\_\_\_

<sup>17</sup> Street \_\_\_\_\_ <sup>18</sup> Avenue \_\_\_\_\_ <sup>19</sup> Other \_\_\_\_\_

<sup>20</sup> Town \_\_\_\_\_ <sup>21</sup> Near Town \_\_\_\_\_ <sup>22</sup> County **Stony Lake**

NTS <sup>23</sup> Grid / <sup>24</sup> Letter / <sup>25</sup> Number \_\_\_\_\_ / \_\_\_\_\_ / \_\_\_\_\_ <sup>26</sup> Name \_\_\_\_\_

UTM	27 Zone	28 Easting	29 Northing	30 Datum	31 Coordinate Determination

32 Latitude	33 Longitude	34 Datum	35 Coordinate Determination
<b>N 54 00 903</b>	<b>W 112 59 800</b>		



## Image 1

<sup>36</sup> Negative **07-P3256-17**

<sup>37</sup> Other \_\_\_\_\_

<sup>38</sup> View **North East**

<sup>39</sup> Date **January 25, 2008**

<sup>40</sup> Source **Heritage Collaborative**

**Visual Description**

41 Style 

--	--	--	--	--	--

42 Plan Shape 

1	2	0	2		
---	---	---	---	--	--

43 Storeys 

1	5	0	3		
---	---	---	---	--	--

44 Foundation 

1	8	0	2		
---	---	---	---	--	--

45 Superstructure 

3	0	1	1		
---	---	---	---	--	--

46 Superstructure Cover 

2	0	1	4		
---	---	---	---	--	--

47 Roof Structure 

3	2	1	7		
---	---	---	---	--	--

48 Roof Cover 

3	4	0	1		
---	---	---	---	--	--

49 Exterior Codes

1101	1611	1301	3115	3504	3603
3705	3803	3901	4301	4301	4701
1902	5001	5101	5301	5301	5401
5502	5602	5702	5801	5901	6001
6102	6202	6301	6401	6501	6602
6702	6801	6914	7003	7101	7301

50 Exterior A single storey shed with corner boards and clapboard siding. The roof is a shed style with exposed rafters.

51 Interior \_\_\_\_\_

52 Environment located in the Lobstick settlement of Smoky Lake County.

53 Condition \_\_\_\_\_

54 Alterations \_\_\_\_\_



1Key

H S

Description

Date (dd/mm/yyyy)

Code

56 Construction

56

57

58 Usage

59

60

61 Owner

62



Image 2

36 Negative

107-R0256-1b

37 Other

38 View

South West

39 Date

January 25, 2008

40 Source

Heritage Collaborative Inc  
R.B.

Image 3

36 Negative

37 Other

38 View

39 Date

40 Source

**Text Fields**

<sup>63</sup> Architect \_\_\_\_\_

<sup>64</sup> Builder \_\_\_\_\_

<sup>65</sup> Craftsman \_\_\_\_\_

<sup>66</sup> History \_\_\_\_\_

<sup>67</sup> Sources \_\_\_\_\_

<sup>68</sup> Status Active

Date (dd/mm/yyyy)

<sup>69</sup> 2|8|03|2|0|08

<sup>70</sup> Form Completed By Heritage Collaborative Inc.

<sup>71</sup> 2|8|03|2|0|08

**Office Use**

<sup>72</sup> Priority

<sup>73</sup> Geo Code

<sup>74</sup> Borden Number

<sup>75</sup> Register

# Alberta SITE FORM

Heritage Survey

Key **H S**

<sup>2</sup> Site Name \_\_\_\_\_

<sup>3</sup> Other Name(s) \_\_\_\_\_

<sup>4</sup> Site Type **0598 Farming and Ranching Outbuilding**

## Legal Description

5 LSD	6 Quarter	7 Section	8 Township	9 Range	10 W-M	11 Lot	12 Block	13 Plan	14 Metes & Bounds
3	SW	15	58	18	4				


<sup>15</sup> Address **18259 Victoria Trail** <sup>16</sup> Number \_\_\_\_\_  
<sup>17</sup> Street \_\_\_\_\_ <sup>18</sup> Avenue \_\_\_\_\_ <sup>19</sup> Other \_\_\_\_\_  
<sup>20</sup> Town \_\_\_\_\_ <sup>21</sup> Near Town \_\_\_\_\_ <sup>22</sup> County **Sandy Lake**

NTS <sup>23</sup> Grid / <sup>24</sup> Letter / <sup>25</sup> Number \_\_\_\_\_ / \_\_\_\_\_ / \_\_\_\_\_ <sup>26</sup> Name \_\_\_\_\_

UTM	27 Zone	28 Easting	29 Northing	30 Datum	31 Coordinate Determination

32 Latitude	33 Longitude	34 Datum	35 Coordinate Determination
<b>N 54.00903</b>	<b>W 112.59800</b>		



## Image 1

<sup>36</sup> Negative **07-R0256-18**  
<sup>37</sup> Other \_\_\_\_\_  
<sup>38</sup> View **Front East**  
<sup>39</sup> Date **January 25, 2008**  
<sup>40</sup> Source **Heritage Collaborative Inc. K.B.**

**Visual Description**

41	Style								
42	Plan Shape	1	2	0	1				
43	Storeys	1	5	0	2				
44	Foundation	1	8	0	2				
45	Superstructure	3	0	0	6				
46	Superstructure Cover	2	0	1	4				
47	Roof Structure	3	0	0	2				
48	Roof Cover	3	4	0	3				

49	Exterior Codes	1	1	0	1	1	6	1	1	1	3	0	1	3	1	1	5	3	5	0	4	3	6	0	3
		3	7	0	5	3	8	0	3	3	9	0	1	4	2	0	1	4	3	0	1	4	7	0	1
		4	9	0	2	5	0	0	2	5	1	0	2	5	2	0	3	5	3	0	2	5	4	0	3
		5	5	0	2	5	6	0	2	5	8	0	2	5	9	0	1	6	0	0	1				

50 Exterior A single storey outbuilding with clap board siding and a medium gable roof.

51 Interior \_\_\_\_\_

52 Environment located in the lobster settlement of Smoky Lake County.

53 Condition \_\_\_\_\_

54 Alterations \_\_\_\_\_

1Key

H S

Description

Date (dd/mm/yyyy)

Code

55 Construction

56

57

58 Usage

59

60

61 Owner

62




Image 2

36 Negative

07-R0256-19

37 Other

38 View

South West

39 Date

January 25, 2002

40 Source

Heritage Collaborative  
Inc. N.B.

Image 3

36 Negative

37 Other

38 View

39 Date

40 Source

**Text Fields**

<sup>63</sup> Architect \_\_\_\_\_

<sup>64</sup> Builder \_\_\_\_\_

<sup>65</sup> Craftsman \_\_\_\_\_

<sup>66</sup> History \_\_\_\_\_

<sup>67</sup> Sources \_\_\_\_\_

<sup>68</sup> Status Active Date (dd/mm/yyyy)

<sup>69</sup> | 2 | 8 | 0 | 3 | 2 | 0 | 0 | 8 |

<sup>70</sup> Form Completed By Heritage Collaborative Inc.

<sup>71</sup> | 2 | 8 | 0 | 3 | 2 | 0 | 0 | 8 |

**Office Use**

<sup>72</sup> Priority

<sup>73</sup> Geo Code

<sup>74</sup> Borden Number

<sup>75</sup> Register

# Alberta SITE FORM

Heritage Survey

1 Key H S

2 Site Name \_\_\_\_\_

3 Other Name(s) \_\_\_\_\_

4 Site Type 015918 Farming and Ranching Outbuilding

## Legal Description

5 LSD	6 Quarter	7 Section	8 Township	9 Range	10 W-M
3	SW	15	58	18	4

11 Lot \_\_\_\_\_  
 12 Block \_\_\_\_\_  
 13 Plan \_\_\_\_\_  
 14 Metes & Bounds \_\_\_\_\_

15 Address 18259 Victoria Trail 16 Number \_\_\_\_\_


17 Street \_\_\_\_\_ 18 Avenue \_\_\_\_\_ 19 Other \_\_\_\_\_

20 Town \_\_\_\_\_ 21 Near Town \_\_\_\_\_ 22 County Sandy Lake

NTS 23 Grid / 24 Letter / 25 Number \_\_\_\_\_ / \_\_\_\_\_ / \_\_\_\_\_ 26 Name \_\_\_\_\_

UTM 27 Zone \_\_\_\_\_ 28 Easting \_\_\_\_\_ 29 Northing \_\_\_\_\_ 30 Datum \_\_\_\_\_ 31 Coordinate Determination \_\_\_\_\_

32 Latitude N54.00903 33 Longitude W112.59800 34 Datum \_\_\_\_\_ 35 Coordinate Determination \_\_\_\_\_



## Image 1

36 Negative 07-20256-21

37 Other \_\_\_\_\_

38 View North East

39 Date January 25, 2008

40 Source Heritage Collaborative Ltd R.B.



**Visual Description**

41 Style 

--	--	--	--	--	--	--	--

42 Plan Shape 

1	2	0	2				
---	---	---	---	--	--	--	--

43 Storeys 

1	5	0	2				
---	---	---	---	--	--	--	--

44 Foundation 

1	8	0	2				
---	---	---	---	--	--	--	--

45 Superstructure 

3	0	0	6				
---	---	---	---	--	--	--	--

46 Superstructure Cover 

2	0	0	6				
---	---	---	---	--	--	--	--

47 Roof Structure 

3	2	0	2				
---	---	---	---	--	--	--	--

48 Roof Cover 

3	4	0	3				
---	---	---	---	--	--	--	--

49 Exterior Codes

1	1	0	1	1	6	1	1	1	3	0	1	3	1	0	1	3	5	0	3	3	6	0	3
3	7	0	5	3	8	0	3	3	9	0	1	4	2	0	1	4	3	0	1	4	7	0	1
4	9	0	1	6	1	0	2	6	2	0	2	6	3	0	1	6	4	0	1	6	5	0	1
6	6	0	2	6	7	0	2	6	8	0	2	6	9	1	4	7	0	0	3	7	1	0	1
7	3	0	1																				

50 Exterior A one-storey outbuilding of horizontal log construction. There is no foundation and a medium gable roof.

51 Interior \_\_\_\_\_

52 Environment located in the Lobstick Settlement of Smoky Lake County.

53 Condition \_\_\_\_\_

54 Alterations \_\_\_\_\_

Key H S

Description

Date (dd/mm/yyyy)

Code

55 Construction

56

57

58 Usage

59

60

61 Owner

62



Image 2

36 Negative

107-P0256-20

37 Other

38 View

South West

39 Date

January 25 2008

40 Source

Heritage Collocation  
Inc. P.B.




Image 3

36 Negative

37 Other

38 View

39 Date

40 Source

**Text Fields**

<sup>63</sup> Architect

<sup>64</sup> Builder

<sup>65</sup> Craftsman

<sup>66</sup> History

<sup>67</sup> Sources

<sup>68</sup> Status *Active*

Date (dd/mm/yyyy)  
<sup>69</sup> | 2 | 8 | 0 | 3 | 2 | 0 | 9 | 8 |

<sup>70</sup> Form Completed By *Heritage Collaborative Inc.*

<sup>71</sup> | 2 | 8 | 0 | 3 | 2 | 0 | 0 | 8 |

**Office Use**

<sup>72</sup> Priority

<sup>73</sup> Geo Code

<sup>74</sup> Borden Number

<sup>75</sup> Register

# Alberta SITE FORM

Heritage Survey

Key 

H	S																		
---	---	--	--	--	--	--	--	--	--	--	--	--	--	--	--	--	--	--	--

<sup>2</sup> Site Name \_\_\_\_\_

<sup>3</sup> Other Name(s) \_\_\_\_\_

<sup>4</sup> Site Type 1015112 Farming and Ranching: Granary

## Legal Description

5 LSD	6 Quarter	7 Section	8 Township	9 Range	10 W-M	
3	SW	15	58	18	4	<sup>11</sup> Lot _____
						<sup>12</sup> Block _____
						<sup>13</sup> Plan _____
						<sup>14</sup> Metes & Bounds _____

<sup>15</sup> Address 18259 Victoria Trail <sup>16</sup> Number \_\_\_\_\_


<sup>17</sup> Street \_\_\_\_\_ <sup>18</sup> Avenue \_\_\_\_\_ <sup>19</sup> Other \_\_\_\_\_

<sup>20</sup> Town \_\_\_\_\_ <sup>21</sup> Near Town \_\_\_\_\_ <sup>22</sup> County Stony Lake

NTS <sup>23</sup> Grid / <sup>24</sup> Letter / <sup>25</sup> Number \_\_\_\_\_ / \_\_\_\_\_ / \_\_\_\_\_ <sup>26</sup> Name \_\_\_\_\_

UTM <sup>27</sup> Zone \_\_\_\_\_ <sup>28</sup> Easting \_\_\_\_\_ <sup>29</sup> Northing \_\_\_\_\_ <sup>30</sup> Datum \_\_\_\_\_ <sup>31</sup> Coordinate Determination \_\_\_\_\_

<sup>32</sup> Latitude N 54.00703 <sup>33</sup> Longitude W 112.59200 <sup>34</sup> Datum \_\_\_\_\_ <sup>35</sup> Coordinate Determination \_\_\_\_\_



### Image 1

<sup>36</sup> Negative 07-R0256-24

<sup>37</sup> Other \_\_\_\_\_

<sup>38</sup> View East East

<sup>39</sup> Date January 23 2008

<sup>40</sup> Source Heritage Collaborative Inc.

**Visual Description**

41 Style 

--	--	--	--	--	--

 \_\_\_\_\_

42 Plan Shape 

1	2	0	3		
---	---	---	---	--	--

 \_\_\_\_\_

43 Storeys 

1	5	0	3		
---	---	---	---	--	--

 \_\_\_\_\_

44 Foundation 

1	8	0	2		
---	---	---	---	--	--

 \_\_\_\_\_

45 Superstructure 

3	0	1	1		
---	---	---	---	--	--

 \_\_\_\_\_

46 Superstructure Cover 

3	0	1	4		
---	---	---	---	--	--

 \_\_\_\_\_

47 Roof Structure 

3	2	0	2		
---	---	---	---	--	--

 \_\_\_\_\_

48 Roof Cover 

3	4	0	3		
---	---	---	---	--	--

 \_\_\_\_\_

49 Exterior Codes

1101	1611	1301	3115	3504	3603
3704	3803	3901	4201	4301	4701
4901	6102	6302	6301	6401	6501
6602	6702	6801	6914	7001	7101
7301					

50 Exterior A one-storey primary with a nailed frame construction, clapboard siding and a medium gable roof structure.

51 Interior \_\_\_\_\_

52 Environment located in the Lobstick Settlement of Smoky Lake County.

53 Condition \_\_\_\_\_

54 Alterations \_\_\_\_\_

1Key

H S

Description

Date (dd/mm/yyyy)

Code

55 Construction

56

57

58 Usage

59

60

61 Owner

62



Image 2

36 Negative

07-00256-23

37 Other

38 View

North West

39 Date

January 27 2008

40 Source

Heritage Collaborative  
inc. R.E.




Image 3

36 Negative

37 Other

38 View

39 Date

40 Source

**Text Fields**

<sup>63</sup> Architect \_\_\_\_\_

<sup>64</sup> Builder \_\_\_\_\_

<sup>65</sup> Craftsman \_\_\_\_\_

<sup>6</sup> History \_\_\_\_\_

<sup>17</sup> Sources \_\_\_\_\_

<sup>68</sup> Status Active

Date (dd/mm/yyyy)

<sup>69</sup>

2	8	0	3	2	0	0	8
---	---	---	---	---	---	---	---

<sup>70</sup> Form Completed By Heritage Collaborative Inc.

<sup>71</sup>

2	8	0	3	2	0	0	8
---	---	---	---	---	---	---	---

**Office Use**

<sup>72</sup> Priority

<sup>73</sup> Geo Code

<sup>74</sup> Borden Number

<sup>75</sup> Register



# Alberta SITE FORM

Heritage Survey

Key **H S**

<sup>2</sup> Site Name \_\_\_\_\_

<sup>3</sup> Other Name(s) \_\_\_\_\_

<sup>4</sup> Site Type 1051918 Farming and Ranching/Outbuilding

## Legal Description

<sup>5</sup> LSD	<sup>6</sup> Quarter	<sup>7</sup> Section	<sup>8</sup> Township	<sup>9</sup> Range	<sup>10</sup> W-M
12	NW	14	58	18	4

<sup>11</sup> Lot \_\_\_\_\_  
<sup>12</sup> Block \_\_\_\_\_  
<sup>13</sup> Plan \_\_\_\_\_  
<sup>14</sup> Metes & Bounds \_\_\_\_\_

<sup>15</sup> Address 18178 TWP RD 582A <sup>16</sup> Number \_\_\_\_\_

<sup>17</sup> Street \_\_\_\_\_ <sup>18</sup> Avenue \_\_\_\_\_ <sup>19</sup> Other \_\_\_\_\_

<sup>20</sup> Town \_\_\_\_\_ <sup>21</sup> Near Town \_\_\_\_\_ <sup>22</sup> County Sandy Lake

## NTS


<sup>23</sup> Grid / <sup>24</sup> Letter / <sup>25</sup> Number \_\_\_\_\_ <sup>26</sup> Name \_\_\_\_\_

## UTM

<sup>27</sup> Zone \_\_\_\_\_ <sup>28</sup> Easting \_\_\_\_\_ <sup>29</sup> Northing \_\_\_\_\_ <sup>30</sup> Datum \_\_\_\_\_ <sup>31</sup> Coordinate Determination \_\_\_\_\_

<sup>32</sup> Latitude \_\_\_\_\_ <sup>33</sup> Longitude \_\_\_\_\_ <sup>34</sup> Datum \_\_\_\_\_ <sup>35</sup> Coordinate Determination \_\_\_\_\_

N54.01685 W112.57771



## Image 1

<sup>36</sup> Negative 107-P0355-07

<sup>37</sup> Other \_\_\_\_\_

<sup>38</sup> View back door

<sup>39</sup> Date January 21 2018

<sup>40</sup> Source Heritage Collaborative Inc. P.S.

# Visual Description

41 Style 

--	--	--	--	--	--

42 Plan Shape 

1	2	0	2		
---	---	---	---	--	--

43 Storeys 

1	5	0	2		
---	---	---	---	--	--

44 Foundation 

1	8	0	2		
---	---	---	---	--	--

45 Superstructure 

3	0	1	1		
---	---	---	---	--	--

46 Superstructure Cover 

2	0	1	4		
---	---	---	---	--	--

47 Roof Structure 

3	2	0	2		
---	---	---	---	--	--

48 Roof Cover 

3	4	0	3		
---	---	---	---	--	--

49 Exterior Codes

1	1	0	1	1	6	1	1	1	3	0	1	3	1	0	1	3	5	0	4	3	6	0	3
3	7	0	5	3	8	0	3	3	9	0	1	4	2	0	1	4	3	0	1	4	7	0	1
4	9	0	1	6	1	0	5	6	2	0	2	6	3	0	1	6	4	0	1	6	5	0	1
6	6	0	2	6	7	0	2	6	8	0	2	6	9	1	4	7	0	0	5	7	1	0	1
7	3	0	1																				

50 Exterior A two-bay one-story outbuilding with a medium gable roof and a nailed frame covered with clapboard.

51 Interior

52 Environment located in the Victoria District of Smok, Lake County

53 Condition

54 Alterations

Key H S

Description

Date (dd/mm/yyyy)

Code

55 Construction

56									

58 Usage

59									

61 Owner

62									



Image 2

36 Negative

07-R0255-08

37 Other

38 View

South West

39 Date

January 21, 2008

40 Source

Heritage Collaborative  
Inc. R.B.

Image 3


36 Negative

37 Other

38 View

39 Date

40 Source



**Text Fields**

<sup>63</sup> Architect

<sup>64</sup> Builder

<sup>65</sup> Craftsman

<sup>66</sup> History This property was originally owned by Alfred Dowsett. His homestead application was approved in 1912. He was an established farmer in the Victoria District, but moved to British Columbia in 1924

<sup>67</sup> Sources Local Residents

<sup>68</sup> Status Active

Date (dd/mm/yyyy)

<sup>69</sup> 2|8|0|3|2|0|0|8|

<sup>70</sup> Form Completed By Heritage Collaborative Inc.

<sup>71</sup> 2|8|0|3|2|0|0|8|

**Office Use**

<sup>72</sup> Priority

<sup>73</sup> Geo Code

<sup>74</sup> Borden Number

<sup>75</sup> Register

# Alberta SITE FORM

Heritage Survey

Key 

H	S								
---	---	--	--	--	--	--	--	--	--

<sup>2</sup> Site Name \_\_\_\_\_

<sup>3</sup> Other Name(s) \_\_\_\_\_

<sup>4</sup> Site Type 015913 Farming and Ranching: Outbuilding

## Legal Description

5 LSD	6 Quarter	7 Section	8 Township	9 Range	10 W-M	
12	NW	14	58	18	4	<sup>11</sup> Lot _____
						<sup>12</sup> Block _____
						<sup>13</sup> Plan _____
						<sup>14</sup> Metes & Bounds _____

<sup>15</sup> Address 18178 TWP RD. 582A <sup>16</sup> Number \_\_\_\_\_

<sup>17</sup> Street \_\_\_\_\_ <sup>18</sup> Avenue \_\_\_\_\_ <sup>19</sup> Other \_\_\_\_\_

<sup>20</sup> Town \_\_\_\_\_ <sup>21</sup> Near Town \_\_\_\_\_ <sup>22</sup> County Smoky Lake

NTS <sup>23</sup> Grid / <sup>24</sup> Letter / <sup>25</sup> Number \_\_\_\_\_ / \_\_\_\_\_ / \_\_\_\_\_ <sup>26</sup> Name \_\_\_\_\_

UTM <sup>27</sup> Zone \_\_\_\_\_ <sup>28</sup> Easting \_\_\_\_\_ <sup>29</sup> Northing \_\_\_\_\_ <sup>30</sup> Datum \_\_\_\_\_ <sup>31</sup> Coordinate Determination \_\_\_\_\_

<sup>32</sup> Latitude N54.01695 <sup>33</sup> Longitude W112.57771 <sup>34</sup> Datum \_\_\_\_\_ <sup>35</sup> Coordinate Determination \_\_\_\_\_



### Image 1

<sup>36</sup> Negative 07-R0256-10

<sup>37</sup> Other \_\_\_\_\_

<sup>38</sup> View North East

<sup>39</sup> Date January 21, 2005

<sup>40</sup> Source Heritage Collaborative Inc. - P.B.

**Visual Description**

41 Style 

--	--	--	--	--	--	--	--

42 Plan Shape 

1	2	0	3				
---	---	---	---	--	--	--	--

43 Storeys 

1	5	0	2				
---	---	---	---	--	--	--	--

44 Foundation 

1	8	0	2				
---	---	---	---	--	--	--	--

45 Superstructure 

3	0	1	1				
---	---	---	---	--	--	--	--

46 Superstructure Cover 

2	0	1	4				
---	---	---	---	--	--	--	--

47 Roof Structure 

3	2	0	2				
---	---	---	---	--	--	--	--

48 Roof Cover 

3	4	0	3				
---	---	---	---	--	--	--	--

49 Exterior Codes

1	1	0	1	1	6	1	1	1	3	0	1	3	1	0	1	3	5	0	4	3	6	0	3
3	7	0	5	3	8	0	3	3	9	0	1	4	2	0	1	4	3	0	1	4	7	0	1
4	9	0	2	5	0	0	2	5	1	0	2	5	2	0	3	5	3	0	5	5	4	0	3
5	5	0	2	5	6	0	2	6	1	0	3	6	2	0	2	6	3	0	3	6	4	0	2
6	5	0	3	6	6	0	2	6	7	0	2	6	8	0	1	6	9	1	4	7	0	0	5
7	1	0	1	7	3	0	1																

50 Exterior A one-storey outbuilding of nailed frame and covered with clapboard. The roof is of medium gable pitch and the rafters are exposed.

51 Interior \_\_\_\_\_

52 Environment located in the Victoria District of Smoky Lake County

53 Condition \_\_\_\_\_

54 Alterations \_\_\_\_\_

Key

H S

Description

Date (dd/mm/yyyy)

Code

55 Construction

56

57

58 Usage

59

60

61 Owner

62

Image 2

36 Negative

107-R0255-09

37 Other

38 View

South East

39 Date

January 21 2009

40 Source

Heritage Collaborative Inc  
K.B.




Image 3


36 Negative

37 Other

38 View

39 Date

40 Source



**Text Fields**

<sup>63</sup> Architect \_\_\_\_\_

<sup>64</sup> Builder \_\_\_\_\_

<sup>65</sup> Craftsman \_\_\_\_\_

<sup>66</sup> History This property was originally owned by Alfred Douzsett. His homestead application was approved in 1912. He was a well established farmer in the Victoria District, but he moved to British Columbia in 1924.

<sup>67</sup> Sources Local Residents

Date (dd/mm/yyyy)

<sup>68</sup> Status Active

<sup>69</sup> 2 | 8 | 0 | 3 | 2 | 0 | 0 | 8 |

<sup>70</sup> Form Completed By Heritage Collaborative Inc.

<sup>71</sup> 2 | 8 | 0 | 3 | 2 | 0 | 0 | 8 |

Office Use	
<sup>72</sup> Priority	<input type="text"/>
<sup>73</sup> Geo Code	<input type="text"/>
<sup>74</sup> Borden Number	<input type="text"/>
<sup>75</sup> Register	<input type="text"/>



# Alberta SITE FORM

Heritage Survey

Key

H S

<sup>2</sup> Site Name

<sup>3</sup> Other Name(s)

<sup>4</sup> Site Type

10598 Farming and Ranching: Outbuilding

## Legal Description

<sup>5</sup> LSD	<sup>6</sup> Quarter	<sup>7</sup> Section	<sup>8</sup> Township	<sup>9</sup> Range	<sup>10</sup> W-M
12	NW	14	S8	18	4

<sup>11</sup> Lot

<sup>12</sup> Block

<sup>13</sup> Plan

<sup>14</sup> Metes & Bounds

<sup>15</sup> Address

18178 TWP RD. 582A

<sup>16</sup> Number

<sup>17</sup> Street

<sup>18</sup> Avenue

<sup>19</sup> Other

<sup>20</sup> Town

<sup>21</sup> Near Town

<sup>22</sup> County

Smoky Lake

NTS

<sup>23</sup> Grid / <sup>24</sup> Letter / <sup>25</sup> Number

<sup>26</sup> Name

UTM

<sup>27</sup> Zone

<sup>28</sup> Easting

<sup>29</sup> Northing

<sup>30</sup> Datum

<sup>31</sup> Coordinate Determination

<sup>32</sup> Latitude

49.01625

<sup>33</sup> Longitude

-112.57771

<sup>34</sup> Datum

<sup>35</sup> Coordinate Determination

## Image 1

<sup>36</sup> Negative

07-P0455-12

<sup>37</sup> Other

<sup>38</sup> View


North East

<sup>39</sup> Date

January 21, 2008

<sup>40</sup> Source

Heritage Collaborative Inc.  
P.E.



**Visual Description**

41 Style 

--	--	--	--	--	--	--	--	--	--

42 Plan Shape 

1	2	0	2						
---	---	---	---	--	--	--	--	--	--

43 Storeys 

1	5	0	3						
---	---	---	---	--	--	--	--	--	--

44 Foundation 

1	8	0	3						
---	---	---	---	--	--	--	--	--	--

45 Superstructure 

3	0	1	1						
---	---	---	---	--	--	--	--	--	--

46 Superstructure Cover 

2	0	1	4						
---	---	---	---	--	--	--	--	--	--

47 Roof Structure 

3	2	0	2						
---	---	---	---	--	--	--	--	--	--

48 Roof Cover 

3	2	0	1						
---	---	---	---	--	--	--	--	--	--

49 Exterior Codes

1101	1611	1301	3101	3504	3603
3705	3803	3901	4201	4301	4701
4901	6102	6202	6301	6401	6501
6602	6702	6801	6914	7005	7101
7301					

50 Exterior A one-storey outbuilding with a medium gable roof and railed frame construction covered with clapboard.

51 Interior \_\_\_\_\_

52 Environment located in the Victoria District of Smoky Lake County.

53 Condition \_\_\_\_\_

54 Alterations \_\_\_\_\_

1Key

H S

Description

Date (dd/mm/yyyy)

Code

55 Construction

56

57

58 Usage

59

60

61 Owner

62



Image 2

36 Negative

01-P0255-11

37 Other

38 View

South East

39 Date

January 21, 2008

40 Source

Herzog Collaborative  
K.E.

Image 3


36 Negative

37 Other

38 View

39 Date

40 Source



**Text Fields**

<sup>63</sup> Architect \_\_\_\_\_

<sup>64</sup> Builder \_\_\_\_\_

<sup>65</sup> Craftsman \_\_\_\_\_

<sup>66</sup> History This property was originally owned by Alfred Dowsett. His homestead application was approved in 1912. He was a well-established farmer in the Victoria District, but he moved to British Columbia in 1924.

<sup>67</sup> Sources Local Residents

Date (dd/mm/yyyy)

<sup>68</sup> Status Active <sup>69</sup> 2|8|03|2|00|8

<sup>70</sup> Form Completed By Heritage Collaborative Inc. <sup>71</sup> 2|8|03|2|00|8

**Office Use**

<sup>72</sup> Priority

<sup>73</sup> Geo Code

<sup>74</sup> Borden Number

<sup>75</sup> Register

# Alberta SITE FORM

Heritage Survey

Key 

H	S						
---	---	--	--	--	--	--	--

<sup>2</sup> Site Name \_\_\_\_\_

<sup>3</sup> Other Name(s) \_\_\_\_\_

<sup>4</sup> Site Type 


 \_\_\_\_\_

## Legal Description

<sup>5</sup> LSD	<sup>6</sup> Quarter	<sup>7</sup> Section	<sup>8</sup> Township	<sup>9</sup> Range	<sup>10</sup> W-M	
12	NW	14	58	18	4	<sup>11</sup> Lot _____
						<sup>12</sup> Block _____
						<sup>13</sup> Plan _____
						<sup>14</sup> Metes & Bounds _____

<sup>15</sup> Address 1878 TWP RD. 5820 <sup>16</sup> Number \_\_\_\_\_

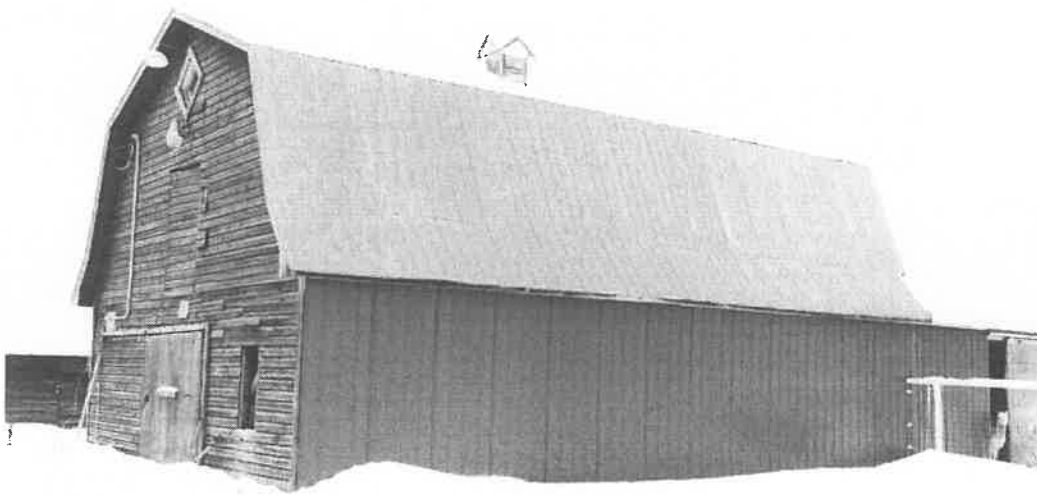
<sup>17</sup> Street \_\_\_\_\_ <sup>18</sup> Avenue \_\_\_\_\_ <sup>19</sup> Other \_\_\_\_\_

<sup>20</sup> Town \_\_\_\_\_ <sup>21</sup> Near Town \_\_\_\_\_ <sup>22</sup> County Smoky lake

NTS <sup>23</sup> Grid / <sup>24</sup> Letter / <sup>25</sup> Number \_\_\_\_\_ / \_\_\_\_\_ / \_\_\_\_\_ <sup>26</sup> Name \_\_\_\_\_

UTM <sup>27</sup> Zone \_\_\_\_\_ <sup>28</sup> Easting \_\_\_\_\_ <sup>29</sup> Northing \_\_\_\_\_ <sup>30</sup> Datum \_\_\_\_\_ <sup>31</sup> Coordinate Determination \_\_\_\_\_

<sup>32</sup> Latitude N54.01625 <sup>33</sup> Longitude W112.57771 <sup>34</sup> Datum \_\_\_\_\_ <sup>35</sup> Coordinate Determination \_\_\_\_\_



## Image 1

<sup>36</sup> Negative 01-P0255-11

<sup>37</sup> Other \_\_\_\_\_

<sup>38</sup> View North East

<sup>39</sup> Date January 21, 2008

<sup>40</sup> Source Heritage Collaborative Inc. N.S.

# Visual Description

41	Style																								
42	Plan Shape	1	2	0	3																				
43	Storeys	1	5	0	4																				
44	Foundation	1	8	0	2																				
45	Superstructure	3	0	1	1																				
46	Superstructure Cover	2	0	1	4	2	6	0	5																
47	Roof Structure	3	2	1	1																				
48	Roof Cover	3	4	0	9																				
49	Exterior Codes	1	1	0	1	1	6	1	1	1	3	0	8	3	1	0	1	3	5	0	8	3	6	0	3
		3	7	0	5	3	8	0	3	3	9	0	1	4	2	0	1	4	3	0	1	4	7	0	2
		4	9	0	2	5	0	0	2	5	1	0	2	5	2	0	3	5	3	0	2	5	4	0	3
		5	5	0	2	5	6	0	2	5	7	0	2	5	8	0	2	5	9	0	9	6	0	0	1
		6	1	0	2	6	2	0	2	6	3	0	1	6	4	0	1	6	5	0	1	6	6	0	2
		6	7	0	2	6	8	0	2	6	9	1	4	7	0	0	3	7	1	0	1	7	3	0	1

50 Exterior A two storey barn with a gambrel roof. The roof cover is metal sheet with a cupola on top. The superstructure cover is clapboard and the south end is covered with metal siding.

51 Interior

52 Environment Located in the Victoria District of Smoky Lake County

53 Condition

54 Alterations

Key H S

Description

Date (dd/mm/yyyy)

Code

55 Construction

56

57

58 Usage

59

60

61 Owner

62



Image 2

36 Negative

07-80255-13

37 Other

38 View

South East

39 Date

January 21 2008

40 Source

Heritage Collaborative Inc.  
R.I.C.

Image 3

36 Negative

37 Other

38 View

39 Date

40 Source

**Text Fields**

<sup>63</sup> Architect \_\_\_\_\_

<sup>64</sup> Builder \_\_\_\_\_

<sup>65</sup> Craftsman \_\_\_\_\_

<sup>66</sup> History This property was originally owned by Alfred Davisset. His homestead application was approved in 1912. He was a well established farmer in the Victoria District, but moved to British Columbia in 1924.

<sup>67</sup> Sources Local Residents

Date (dd/mm/yyyy)

<sup>68</sup> Status Active <sup>69</sup> 2|8|0|3|2|0|0|8

<sup>70</sup> Form Completed By Heritage Collaborative Inc. <sup>71</sup> 2|8|0|3|2|0|0|8

**Office Use**

<sup>72</sup> Priority

<sup>73</sup> Geo Code

<sup>74</sup> Borden Number

<sup>75</sup> Register



# Alberta SITE FORM

Heritage Survey

<sup>1</sup>Key

H S

<sup>2</sup> Site Name Lobstick Settlement River Lot 14

<sup>3</sup> Other Name(s)

<sup>4</sup> Site Type 10.519191 Farming and Ranching; Other

## Legal Description

<sup>5</sup> LSD	<sup>6</sup> Quarter	<sup>7</sup> Section	<sup>8</sup> Township	<sup>9</sup> Range	<sup>10</sup> W-M
13	NW	11	58	18	4

<sup>11</sup> Lot \_\_\_\_\_  
<sup>12</sup> Block \_\_\_\_\_  
<sup>13</sup> Plan \_\_\_\_\_  
<sup>14</sup> Metes & Bounds \_\_\_\_\_

<sup>15</sup> Address 18167 Victoria Trail

<sup>16</sup> Number \_\_\_\_\_

<sup>17</sup> Street \_\_\_\_\_

<sup>18</sup> Avenue \_\_\_\_\_

<sup>19</sup> Other \_\_\_\_\_

<sup>20</sup> Town \_\_\_\_\_

<sup>21</sup> Near Town \_\_\_\_\_

<sup>22</sup> County Smoky Lake

## NTS

<sup>23</sup> Grid / <sup>24</sup> Letter / <sup>25</sup> Number / / / <sup>26</sup> Name

## UTM

<sup>27</sup> Zone	<sup>28</sup> Easting	<sup>29</sup> Northing	<sup>30</sup> Datum	<sup>31</sup> Coordinate Determination

<sup>32</sup> Latitude	<sup>33</sup> Longitude	<sup>34</sup> Datum	<sup>35</sup> Coordinate Determination
LN 54.00478	W 112.57490		



## Image 1

<sup>36</sup> Negative

07-R0252-01

<sup>37</sup> Other

<sup>38</sup> View

South East

<sup>39</sup> Date

September 21, 2007

<sup>40</sup> Source

Heritage Collaborative Inc  
R.B.

**Visual Description**

41 Style 

--	--	--	--	--	--	--	--

42 Plan Shape 

1	2	0	3				
---	---	---	---	--	--	--	--

43 Storeys 

1	5	0	3	1	7	0	1
---	---	---	---	---	---	---	---

44 Foundation 

1	8	0	3				
---	---	---	---	--	--	--	--

45 Superstructure 

3	0	1	1				
---	---	---	---	--	--	--	--

46 Superstructure Cover 

2	0	2	2				
---	---	---	---	--	--	--	--

47 Roof Structure 

3	2	0	3				
---	---	---	---	--	--	--	--

48 Roof Cover 

3	4	0	3				
---	---	---	---	--	--	--	--

49 Exterior Codes

1	1	0	1	1	6	1	1	1	3	0	1	3	1	0	1	3	5	0	3	3	6	0	3
3	7	0	3	3	8	0	3	3	9	0	1	4	2	0	1	4	3	0	3	4	4	0	3
5	9	0	2	4	6	0	3	4	7	0	1	4	9	0	2	5	0	0	1	5	1	0	1
5	2	0	1	5	3	0	1	5	4	0	1	5	5	0	2	5	6	0	2	5	7	0	2
5	8	0	2	5	9	0	1	6	0	0	1	6	1	0	2	6	2	0	2	6	3	0	2
6	4	0	2	6	5	0	3	6	6	0	2	6	7	0	2	6	8	0	1	7	0	0	5
7	1	0	1	7	3	0	1																

50 Exterior A nailed frame wood siding outbuilding with a high pitched gable roof with wood shingles and a wood chimney.

51 Interior \_\_\_\_\_

52 Environment located on the Labstick settlement River lot system of Smoky Lake County.

53 Condition \_\_\_\_\_

54 Alterations \_\_\_\_\_

'Key

H S

Description

Date (dd/mm/yyyy)

Code

<sup>55</sup> Construction

<sup>56</sup>

<sup>57</sup>

<sup>58</sup> Usage

<sup>59</sup>

<sup>60</sup>

<sup>61</sup> Owner

<sup>62</sup>



**Image 2**

<sup>36</sup> Negative

07-R0252-07

<sup>37</sup> Other

<sup>38</sup> View

North West

<sup>39</sup> Date

September 21 2007

<sup>40</sup> Source

Heritage Collaborative Inc  
P.B.

**Image 3**

<sup>36</sup> Negative

<sup>37</sup> Other

<sup>38</sup> View

<sup>39</sup> Date

<sup>40</sup> Source

**Text Fields**

<sup>63</sup> Architect \_\_\_\_\_

<sup>64</sup> Builder \_\_\_\_\_

<sup>65</sup> Craftsman \_\_\_\_\_

<sup>66</sup> History The original homestead application was made by Simon Whitford; however, he died in 1905, prior to the application going through. His wife, Francis, applied for the homestead after her husband died, but she died in 1906 before it was approved. This building, and two others south of Victoria Trail were present when the Whitfords lived on the property. After Francis Whitford passed away, Henry Anderson and Joseph Favell agured the land. Henry Anderson was married to the Whitford Daughter. Anderson and Favell were living on the land since 1906, but had their homestead application approved in 1912. Spurge Van Iderstein bought the property in 1914, then sold it to Ivan Ference in 1926. In 1948, two brothers, Sam and Tarus Charuk, purchased the land. Donald Van Iderstein, the grandson of Spurge, purchased the land from the two brothers in 1974, and then Brent Fletcher purchased the land in 1988. Brent Fletcher still owns the property.

<sup>67</sup> Sources Land Titles and local residents.

<sup>68</sup> Status Inactive

Date (dd/mm/yyyy)

<sup>69</sup> 2 | 8 | 0 | 3 | 2 | 0 | 0 | 8

<sup>70</sup> Form Completed By Heritage Collaborative Inc.

<sup>71</sup> 2 | 8 | 0 | 3 | 2 | 0 | 0 | 8

**Office Use**

<sup>72</sup> Priority

<sup>73</sup> Geo Code

<sup>74</sup> Borden Number

<sup>75</sup> Register

# Alberta SITE FORM

Heritage Survey

<sup>1</sup>Key

H S

<sup>2</sup> Site Name Lobstick Settlement River Lot 14

<sup>3</sup> Other Name(s) \_\_\_\_\_

<sup>4</sup> Site Type 0151991 Farming and Ranching Other

## Legal Description

<sup>5</sup> LSD	<sup>6</sup> Quarter	<sup>7</sup> Section	<sup>8</sup> Township	<sup>9</sup> Range	<sup>10</sup> W-M	<sup>11</sup> Lot
13	NW	11	58	18	4	
						<sup>12</sup> Block
						<sup>13</sup> Plan
						<sup>14</sup> Metes & Bounds

<sup>15</sup> Address 18167 Victoria Trail <sup>16</sup> Number \_\_\_\_\_

<sup>17</sup> Street \_\_\_\_\_ <sup>18</sup> Avenue \_\_\_\_\_ <sup>19</sup> Other \_\_\_\_\_

<sup>20</sup> Town \_\_\_\_\_ <sup>21</sup> Near Town \_\_\_\_\_ <sup>22</sup> County Saskatoon

NTS <sup>23</sup> Grid / <sup>24</sup> Letter / <sup>25</sup> Number \_\_\_\_\_ / \_\_\_\_\_ / \_\_\_\_\_ <sup>26</sup> Name \_\_\_\_\_

UTM	<sup>27</sup> Zone	<sup>28</sup> Easting	<sup>29</sup> Northing	<sup>30</sup> Datum	<sup>31</sup> Coordinate Determination
	<sup>32</sup> Latitude	<sup>33</sup> Longitude	<sup>34</sup> Datum	<sup>35</sup> Coordinate Determination	
	<u>N54.00478</u>	<u>W112.57490</u>			



## Image 1

<sup>36</sup> Negative 07-R0952-04

<sup>37</sup> Other \_\_\_\_\_

<sup>38</sup> View South East

<sup>39</sup> Date September 21, 2007

<sup>40</sup> Source Heritage Photo Archives  
R.E.

**Visual Description**

<sup>41</sup> Style 

--	--	--	--	--	--	--	--

 \_\_\_\_\_

<sup>42</sup> Plan Shape 

1	2	0	3				
---	---	---	---	--	--	--	--

 \_\_\_\_\_

<sup>43</sup> Storeys 

1	5	0	3				
---	---	---	---	--	--	--	--

 \_\_\_\_\_

<sup>44</sup> Foundation 

1	8	0	3				
---	---	---	---	--	--	--	--

 \_\_\_\_\_

<sup>45</sup> Superstructure 

3	0	1	1				
---	---	---	---	--	--	--	--

 \_\_\_\_\_

<sup>46</sup> Superstructure Cover 

2	0	2	2				
---	---	---	---	--	--	--	--

 \_\_\_\_\_

<sup>47</sup> Roof Structure 

3	2	0	3				
---	---	---	---	--	--	--	--

 \_\_\_\_\_

<sup>48</sup> Roof Cover 

3	5	0	2				
---	---	---	---	--	--	--	--

 \_\_\_\_\_

<sup>49</sup> Exterior Codes

1	1	0	1	1	6	1	1	1	3	0	1	3	1	0	1	3	5	0	3	3	6	0	3
3	7	0	3	3	8	0	3	3	9	0	1	4	2	0	1	4	7	0	1	4	9	0	2
5	0	0	1	5	1	0	1	5	2	0	1	5	3	0	1	5	4	0	1	5	5	0	2
5	6	0	2	5	7	0	2	5	8	0	2	5	9	0	1	6	0	0	1	6	1	0	2
6	2	0	2	6	3	0	2	6	4	0	2	6	5	0	3	6	6	0	2	6	7	0	2
6	8	0	1	7	0	0	5	7	1	0	1	7	3	0	1								

<sup>50</sup> Exterior A naked frame, wood siding outbuilding with a high pitched  
gable roof with wood shingles.

<sup>51</sup> Interior \_\_\_\_\_

<sup>52</sup> Environment located on the Lobstick settlement River lot system of  
Spooky Lake County.

<sup>53</sup> Condition \_\_\_\_\_

<sup>54</sup> Alterations \_\_\_\_\_

1Key

H S

Description

Date (dd/mm/yyyy)

Code

55 Construction

56

57

58 Usage

59

60

61 Owner

62




Image 2

36 Negative

07-19-58 05

37 Other

38 View

South West

39 Date

September 1958

40 Source

Lowland Collection

Image 3

36 Negative

37 Other

38 View

39 Date

40 Source

**Text Fields**

<sup>63</sup> Architect \_\_\_\_\_

<sup>64</sup> Builder \_\_\_\_\_

<sup>65</sup> Craftsman \_\_\_\_\_

<sup>66</sup> History The original homestead application was made by Simon Whitford; however, he died in 1905, prior to the application going through. His wife, Francis, applied for the homestead after her husband died, but she died in 1906 before it was approved. This building, and two others south of Victoria Trail were present when the Whitfords lived on the property. After Francis Whitford passed away, Henry Anderson and Joseph Favell acquired the land. Henry Anderson was married to the Whitford daughter. Anderson and Favell were living on the land since 1906, but the homestead application was approved in 1912. Spurge Van derstein bought the property in 1914, then sold it to Ivan Ference in 1926. In 1948 two brothers, Sam and Tarus Charuk, purchased the land. Donald Van derstein, grandson of Spurge, purchased the land from the two brothers in 1974, and then Brent Fletcher purchased the land in 1988. Brent Fletcher still owns the property.

<sup>67</sup> Sources Land titles and local residents.

<sup>68</sup> Status Inactive

Date (dd/mm/yyyy)

<sup>69</sup> 2|8|0|3|2|0|0|8|

<sup>70</sup> Form Completed By Heritage Collaborative inc.

<sup>71</sup> 2|8|0|3|2|0|0|8|

**Office Use**

<sup>72</sup> Priority

<sup>73</sup> Geo Code

<sup>74</sup> Borden Number

<sup>75</sup> Register



# Alberta SITE FORM

Heritage Survey

1 Key

H S

2 Site Name 10000 Settlement River Lot 14

3 Other Name(s) \_\_\_\_\_

4 Site Type 0159191 Farming and Ranching Other

## Legal Description

5 LSD	6 Quarter	7 Section	8 Township	9 Range	10 W-M	11 Lot	12 Block	13 Plan	14 Metes & Bounds
13	NW	11	518	18	4				

15 Address 18167 Victoria Trail 16 Number \_\_\_\_\_

17 Street \_\_\_\_\_ 18 Avenue \_\_\_\_\_ 19 Other \_\_\_\_\_

20 Town \_\_\_\_\_ 21 Near Town \_\_\_\_\_ 22 County Stony Lake

NTS 23 Grid / 24 Letter / 25 Number \_\_\_\_\_ / \_\_\_\_\_ / \_\_\_\_\_ 26 Name \_\_\_\_\_

UTM 27 Zone \_\_\_\_\_ 28 Easting \_\_\_\_\_ 29 Northing \_\_\_\_\_ 30 Datum \_\_\_\_\_ 31 Coordinate Determination \_\_\_\_\_

32 Latitude 51.06472 33 Longitude 111.57072 34 Datum \_\_\_\_\_ 35 Coordinate Determination \_\_\_\_\_



## Image 1

36 Negative 107-F002 06

37 Other \_\_\_\_\_

38 View South East

39 Date August 21 2007

40 Source Heritage Collection

**Visual Description**

41 Style 

--	--	--	--	--	--	--	--

42 Plan Shape 

1	2	0	3				
---	---	---	---	--	--	--	--

43 Storeys 

1	5	0	3				
---	---	---	---	--	--	--	--

44 Foundation 

1	8	0	3				
---	---	---	---	--	--	--	--

45 Superstructure 

3	0	0	5				
---	---	---	---	--	--	--	--

46 Superstructure Cover 

2	0	0	4				
---	---	---	---	--	--	--	--

47 Roof Structure 

3	2	0	3				
---	---	---	---	--	--	--	--

48 Roof Cover 

3	5	0	2				
---	---	---	---	--	--	--	--

49 Exterior Codes

1101	1611	1301	3101	3503	3603
3703	3803	3901	4201	4701	4902
5001	5101	5201	5301	5401	5502
5602	5702	5802	5901	6001	6102
6202	6302	6403	6503	6602	6702
6801	7005	7101	7301		

50 Exterior A horizontal log superstructure with vertical planks of wood covering them. The roof is a medium pitch gable covered with wood shingles.

51 Interior \_\_\_\_\_

52 Environment located in the Lobstick Settlement River Lot System of Smoky Lake County.

53 Condition \_\_\_\_\_

54 Alterations \_\_\_\_\_

Key	H S		Code
	56	57	
56 Construction			
58 Usage			
61 Owner			



**Image 2**

35 Negative  
 37 Other  
 38 View  
 39 Date  
 40 Source

**Image 3**

36 Negative  
 37 Other  
 38 View  
 39 Date  
 40 Source

**Text Fields**

<sup>63</sup> Architect

<sup>64</sup> Builder

<sup>65</sup> Craftsman

<sup>66</sup> History The original homestead application was made by Simon Whitford however he died in 1905 prior to the application going through. His wife Francis applied for the homestead after her husband died, but she died in 1906 before it was approved. This building, and two others south of Victoria Trail were present when the Whitfords lived on the property. After Francis Whitford passed away, Henry Anderson and Joseph Favell acquired the land. Henry Anderson was married to the Whitford Daughter. Anderson and Favell were living on the land since 1906, but the homestead application was approved in 1912. Spurge Van Derstein bought the property in 1914, then sold it to Ivan Ference in 1926. In 1948, two brothers, Sam and Paris Charuk, purchased the land. Donald Van Derstein, the grandson of Spurge, purchased the land from the two brothers in 1974, and then Brent Fletcher purchased the land in 1988. Brent Fletcher still owns the property.

<sup>67</sup> Sources Land files and local residents.

<sup>68</sup> Status Final

Date (dd/mm/yyyy)

<sup>69</sup> 28/03/2012

<sup>70</sup> Form Completed By Heritage Collaborative Inc.

<sup>71</sup> 28/03/2012

**Office Use**

<sup>72</sup> Priority

<sup>73</sup> Geo Code

<sup>74</sup> Borden Number

<sup>75</sup> Register

# Alberta SITE FORM

Heritage Survey

'Key H S

<sup>2</sup> Site Name Loon Lake Settlement K. M. Lot 14

<sup>3</sup> Other Name(s) \_\_\_\_\_

<sup>4</sup> Site Type 015 9.9 Farmstead 2000 2000

## Legal Description

<sup>5</sup> LSD 13 <sup>6</sup> Quarter NW <sup>7</sup> Section 11 <sup>8</sup> Township 58 <sup>9</sup> Range 18 <sup>10</sup> W-4 4

<sup>11</sup> Lot \_\_\_\_\_  
<sup>12</sup> Block \_\_\_\_\_  
<sup>13</sup> Plan \_\_\_\_\_  
<sup>14</sup> Metes & Bounds \_\_\_\_\_

<sup>16</sup> Address 18167 Victoria Trail

<sup>15</sup> Number \_\_\_\_\_

<sup>17</sup> Street \_\_\_\_\_ <sup>18</sup> Avenue \_\_\_\_\_

<sup>19</sup> Other \_\_\_\_\_

<sup>20</sup> Town \_\_\_\_\_ <sup>21</sup> Near Town \_\_\_\_\_

<sup>22</sup> County Souris Lake

NTS <sup>23</sup> Grid / <sup>24</sup> Letter / <sup>25</sup> Number / / / <sup>26</sup> Name \_\_\_\_\_

UTM <sup>27</sup> Zone \_\_\_\_\_ <sup>28</sup> Easting \_\_\_\_\_ <sup>29</sup> Northing \_\_\_\_\_ <sup>30</sup> Datum \_\_\_\_\_ <sup>31</sup> Coordinate Determination \_\_\_\_\_

<sup>32</sup> Latitude N 54.00478 <sup>33</sup> Longitude W 102.57470 <sup>34</sup> Datum \_\_\_\_\_ <sup>35</sup> Coordinate Determination \_\_\_\_\_



## Image 1

<sup>36</sup> Negative C7-R0252-07

<sup>37</sup> Other \_\_\_\_\_

<sup>38</sup> View East

<sup>39</sup> Date September 21, 2007

<sup>40</sup> Source Heritage Collaborative  
10/03/07

**Visual Description**

41 Style 

--	--	--	--

--	--	--	--

 \_\_\_\_\_

42 Plan Shape 

1	2	0	2
---	---	---	---

--	--	--	--

 \_\_\_\_\_

43 Storeys 

1	5	0	2
---	---	---	---

1	7	0	1
---	---	---	---

 \_\_\_\_\_

44 Foundation 

1	8	0	2
---	---	---	---

--	--	--	--

 \_\_\_\_\_

45 Superstructure 

3	3	0	6
---	---	---	---

--	--	--	--

 \_\_\_\_\_

46 Superstructure Cover 

2	0	0	4
---	---	---	---

--	--	--	--

 \_\_\_\_\_

47 Roof Structure 

3	2	0	2
---	---	---	---

3	3	0	1
---	---	---	---

 \_\_\_\_\_

48 Roof Cover 

3	4	0	2
---	---	---	---

--	--	--	--

 \_\_\_\_\_

49 Exterior Codes

1 1 0 1	1 6 1 1	1 3 0 1	3 1 0 1	3 5 0 3	3 6 0 3
3 7 0 3	3 8 0 3	3 9 0 1	4 2 0 1	4 3 0 1	4 7 1 3
4 9 0 2	5 0 0 1	5 1 0 1	5 3 0 1	5 5 0 2	5 6 0 2
5 9 0 1	6 0 0 1	6 1 0 2	6 2 0 2	6 3 0 2	6 4 0 2
6 5 0 3	6 6 0 2	6 7 0 2	6 8 0 1	6 9 0 1	7 0 0 1
7 1 0 1	7 3 0 1				

50 Exterior A horizontal square log cabin with a nailed frame and a medium pitch gable roof covered with metal sheets.

51 Interior \_\_\_\_\_

52 Environment located in the Lohshok Settlement of Sosky Lake county.

53 Condition \_\_\_\_\_

54 Alterations \_\_\_\_\_

1Key

H S

Description

Date (dd/mm/yyyy)

Code

55 Construction

56

57

58 Usage

59

60

61 Owner

62

Image 2

36 Negative

07-R0252-08

37 Other

38 View

North West

39 Date

September 21, 2007

40 Source

Heritage Collaborative, Inc. P.B.

Image 3

36 Negative

07-R0252-07

37 Other

38 View

West

39 Date

September 21, 2007

40 Source

Heritage Collaborative, Inc. P.B.



**Text Fields**

<sup>63</sup> Architect

<sup>64</sup> Builder

<sup>65</sup> Craftsman

<sup>66</sup> History The original homestead application was made by Simon Whitford, however, he died in 1905 prior to the application going through. His wife, Francis Whitford, applied for the homestead after his death, but she died in 1906 before it was approved. Henry Anderson and Joseph Favell acquired the land after Francis Whitford passed away. Henry Anderson was married to the daughter of the Whitfords. Anderson and Favell were living on the land since 1906; however, the land title application was approved in 1912. Spurge Von Idenstein bought the property in 1914, then sold it to Ivan Ference in 1926. In 1948, two brothers, Sam and Julius Church, purchased the land. Donald Von Idenstein, the grandson of Spurge, purchased the land from the two brothers in 1974, and then Brent Fletcher purchased the land in 1988. Brent Fletcher still owns the property.

<sup>67</sup> Sources Land titles and local residents.

<sup>68</sup> Status Inactive

Date (dd/mm/yyyy)

<sup>69</sup> 2 | 8 | 0 | 3 | 2 | 0 | 0 | 8

<sup>70</sup> Form Completed By Heritage Collaborators Inc.

<sup>71</sup> 2 | 8 | 0 | 3 | 2 | 0 | 0 | 8

**Office Use**

<sup>72</sup> Priority

<sup>73</sup> Geo Code

<sup>74</sup> Borden Number

<sup>75</sup> Register



# Alberta SITE FORM

Heritage Survey

<sup>1</sup>Key H S

<sup>2</sup> Site Name Sustainable Development River Lot 114

<sup>3</sup> Other Name(s) \_\_\_\_\_

<sup>6</sup> Site Type 105101 Farming and Ranching Farm house

## Legal Description

<sup>5</sup> LSD    <sup>6</sup> Quarter    <sup>7</sup> Section    <sup>8</sup> Township    <sup>9</sup> Range    <sup>10</sup> W-M

13    11/4    11    58    18    4

<sup>11</sup> Lot  
<sup>12</sup> Block  
<sup>13</sup> Plan  
<sup>14</sup> Metes & Bounds

<sup>15</sup> Address 18167 Victoria Road

<sup>16</sup> Number \_\_\_\_\_

<sup>17</sup> Street \_\_\_\_\_ <sup>18</sup> Avenue \_\_\_\_\_

<sup>19</sup> Other \_\_\_\_\_

<sup>20</sup> Town \_\_\_\_\_ <sup>21</sup> Near Town \_\_\_\_\_

<sup>22</sup> County Saskatoon

NTS

<sup>23</sup> Grid / <sup>24</sup> Letter / <sup>25</sup> Number \_\_\_\_\_ <sup>26</sup> Name \_\_\_\_\_

UTM

<sup>27</sup> Zone \_\_\_\_\_ <sup>28</sup> Easting \_\_\_\_\_ <sup>29</sup> Northing \_\_\_\_\_ <sup>30</sup> Datum \_\_\_\_\_ <sup>31</sup> Coordinate Determination \_\_\_\_\_

<sup>32</sup> Latitude \_\_\_\_\_ <sup>33</sup> Longitude \_\_\_\_\_ <sup>34</sup> Datum \_\_\_\_\_ <sup>35</sup> Coordinate Determination \_\_\_\_\_

49.5400979    -102.57170

## Image 1



<sup>36</sup> Negative

07E-P0252-11

<sup>37</sup> Other \_\_\_\_\_

<sup>38</sup> View

South West

<sup>39</sup> Date

September 21 2017

<sup>40</sup> Source

Heritage Collection by  
P.E.

**Visual Description**

41 Style 

--	--	--	--	--	--

42 Plan Shape 

1	2	0	3		
---	---	---	---	--	--

43 Storeys 

1	5	0	4	1	7	0	1
---	---	---	---	---	---	---	---

44 Foundation 

1	8	0	1		
---	---	---	---	--	--

45 Superstructure 

3	0	0	6		
---	---	---	---	--	--

46 Superstructure Cover 

2	0	1	6		
---	---	---	---	--	--

47 Roof Structure 

3	2	0	3	3	3	0	2
---	---	---	---	---	---	---	---

48 Roof Cover 

3	5	0	2		
---	---	---	---	--	--

49 Exterior Codes

1	1	0	1	1	6	1	1	1	3	0	1	3	1	0	1	3	5	0	5	3	6	0	3
3	7	0	5	3	8	0	3	3	9	0	1	4	2	0	1	4	3	0	3	4	4	0	3
4	5	0	4	4	6	0	3	4	7	0	1	4	9	0	2	5	0	0	2	5	1	0	2
5	2	0	3	5	3	0	5	5	4	0	3	5	5	0	1	5	6	0	1	5	7	0	1
5	8	0	1	5	9	0	1	6	0	0	1	6	1	0	2	6	2	0	2	6	3	0	2
6	4	0	2	6	5	0	3	6	6	0	2	6	7	0	2	6	8	0	1	7	1	0	1
7	3	0	1																				

50 Exterior A two-story home with a horizontal log construction covered with wood shingles. There is a high gable roof with wood shingles.

51 Interior \_\_\_\_\_

52 Environment Located on the Lobstick Settlement River Lot System of Smoky Lake County

53 Condition \_\_\_\_\_

54 Alterations \_\_\_\_\_

Key H S

Description

Date (dd/mm/yyyy)

Code

55 Construction

56

57

58 Usage

59

60

61 Owner

62



Image 2

36 Negative

07-P0252-10

37 Other

38 View

South East

39 Date

September 21, 2017

40 Source

Heritage Collaborative Inc.  
F.L.C.

Image 3

36 Negative

37 Other

38 View

39 Date

40 Source

**Text Fields**

<sup>63</sup> Architect

<sup>64</sup> Builder

<sup>65</sup> Craftsman

<sup>66</sup> History The original homestead application was made by Simon Whitford; however, he died in 1905 prior to the application going through. His wife, Francis Whitford, applied for the homestead after his death, but she died in 1906 before it was approved. The Whitford's daughter was married to Henry Anderson. Henry Anderson and Joseph Favell acquired the land after Francis Whitford died in 1906 and their homestead application was approved in 1912. Henry Anderson built this house sometime between 1906 and 1912. Spruce Van Iderstein bought the property in 1914, then sold it to Ivan Ference in 1926. In 1948, two brothers, Sam and Tarus Charuk purchased the land. They were the last two people to live in the house, of which they did until 1974, when they sold the land to Donald Van Iderstein, the grandson of Spruce. Brent Fletcher purchased the land from Donald in 1988 and still owns the property.

<sup>67</sup> Sources Land titles and local residents.

<sup>68</sup> Status Inactive

Date (dd/mm/yyyy)

<sup>69</sup> 2 | 8 | 0 | 3 | 2 | 0 | 0 | 8

<sup>70</sup> Form Completed By Heritage Collaborative Inc.

<sup>71</sup> 2 | 8 | 0 | 3 | 2 | 0 | 0 | 8

**Office Use**

<sup>72</sup> Priority

<sup>73</sup> Geo Code

<sup>74</sup> Borden Number

<sup>75</sup> Register

# Alberta SITE FORM

Heritage Survey

Key

H S

<sup>2</sup> Site Name

<sup>3</sup> Other Name(s)

<sup>4</sup> Site Type

015913 Farming and Ranching: Other

## Legal Description

<sup>5</sup> LSD    <sup>6</sup> Quarter    <sup>7</sup> Section    <sup>8</sup> Township    <sup>9</sup> Range    <sup>10</sup> W-M

13    NW    12    58    18    4

<sup>11</sup> Lot

<sup>12</sup> Block

<sup>13</sup> Plan

<sup>14</sup> Metes & Bounds

<sup>15</sup> Address

58118 RGE RD 180A

<sup>16</sup> Number

<sup>17</sup> Street

<sup>18</sup> Avenue

<sup>19</sup> Other

<sup>20</sup> Town

<sup>21</sup> Near Town

<sup>22</sup> County

Smoky Lake

NTS

<sup>23</sup> Grid / <sup>24</sup> Letter / <sup>25</sup> Number

<sup>26</sup> Name

UTM

<sup>27</sup> Zone

<sup>28</sup> Easting

<sup>29</sup> Northing

<sup>30</sup> Datum

<sup>31</sup> Coordinate Determination

<sup>32</sup> Latitude

N54.00460

<sup>33</sup> Longitude

W112.57436

<sup>34</sup> Datum

<sup>35</sup> Coordinate Determination

## Image 1



<sup>36</sup> Negative

07-P0254-16

<sup>37</sup> Other

<sup>38</sup> View

South East

<sup>39</sup> Date

January 21, 2008

<sup>40</sup> Source

Heritage Collaborative Inc  
P.S.

**Visual Description**

41 Style

--	--	--	--	--	--	--	--	--	--

42 Plan Shape

1	2	0	2						
---	---	---	---	--	--	--	--	--	--

43 Storeys

1	5	0	2						
---	---	---	---	--	--	--	--	--	--

44 Foundation

1	8	0	1						
---	---	---	---	--	--	--	--	--	--

45 Superstructure

3	0	1	1						
---	---	---	---	--	--	--	--	--	--

46 Superstructure Cover

2	0	1	4						
---	---	---	---	--	--	--	--	--	--

47 Roof Structure

3	2	0	2						
---	---	---	---	--	--	--	--	--	--

48 Roof Cover

3	4	0	1						
---	---	---	---	--	--	--	--	--	--

49 Exterior Codes

3	1	1	5	3	5	0	3	1	1	0	1	3	5	0	4	3	5	0	5	4	3	0	6
4	4	0	3	4	5	0	4	4	9	0	2	5	0	0	2	5	1	0	2	5	2	0	3
5	3	0	2	5	4	0	3	5	7	0	3	6	0	2	5	6	1	0	3	6	2	0	2
6	3	0	2	6	4	0	2	6	5	0	3	6	8	0	1	7	0	0	3	7	1	0	2
7	3	0	2	7	5	0	3																

50 Exterior

A small farm house with no foundation, a nailed frame and clapboard siding with corner boards. The roof structure is a medium pitch gable and there is a brick chimney.

51 Interior

52 Environment

Located in the Victoria District of Smoky Lake County

53 Condition

54 Alterations

Key H S

Description

Date (dd/mm/yyyy)

Code

55 Construction

56

57

58 Usage

59

60

61 Owner

62



Image 2

36 Negative

07-R0254-15

37 Other

38 View

North West

39 Date

January 21, 2002

40 Source

Heritage Collaborative  
Inc. P.B.

Image 3

36 Negative

37 Other

38 View

39 Date

40 Source

**Text Fields**

<sup>63</sup> Architect \_\_\_\_\_

<sup>64</sup> Builder \_\_\_\_\_

<sup>65</sup> Craftsman \_\_\_\_\_

<sup>66</sup> History William Watt and his family moved to River lot 18 of the Lobstick settlement in 1903 from Ontario. They were the first white family to move to the Lobstick settlement. His son went into the Police force with the North West Mounted Police.

<sup>67</sup> Sources Local residents

<sup>68</sup> Status Active

Date (dd/mm/yyyy)

<sup>69</sup>

2	8	0	3	2	0	0	8
---	---	---	---	---	---	---	---

<sup>70</sup> Form Completed By Heritage Collaborative Inc.

<sup>71</sup>

2	8	0	3	2	0	0	8
---	---	---	---	---	---	---	---

**Office Use**

<sup>72</sup> Priority

<sup>73</sup> Geo Code

<sup>74</sup> Borden Number

<sup>75</sup> Register



# Alberta SITE FORM

Heritage Survey

<sup>1</sup>Key

H	S								
---	---	--	--	--	--	--	--	--	--

<sup>2</sup>Site Name \_\_\_\_\_

<sup>3</sup>Other Name(s) \_\_\_\_\_

<sup>4</sup>Site Type

1015012 Farming and Ranching Barn

## Legal Description

<sup>5</sup> LSD	<sup>6</sup> Quarter	<sup>7</sup> Section	<sup>8</sup> Township	<sup>9</sup> Range	<sup>10</sup> W-M
13	NW	18	58	18	4

<sup>11</sup>Lot \_\_\_\_\_

<sup>12</sup>Block \_\_\_\_\_

<sup>13</sup>Plan \_\_\_\_\_

<sup>14</sup>Metes & Bounds \_\_\_\_\_

<sup>15</sup>Address

58117 995 RD 180A

<sup>16</sup>Number \_\_\_\_\_

<sup>17</sup>Street \_\_\_\_\_

<sup>18</sup>Avenue \_\_\_\_\_

<sup>19</sup>Other \_\_\_\_\_

<sup>20</sup>Town \_\_\_\_\_

<sup>21</sup>Near Town \_\_\_\_\_

<sup>22</sup>County

Smoky Lake

## NTS

<sup>23</sup>Grid / <sup>24</sup>Letter / <sup>25</sup>Number

<sup>26</sup>Name \_\_\_\_\_

## UTM

<sup>27</sup>Zone \_\_\_\_\_

<sup>28</sup>Easting \_\_\_\_\_

<sup>29</sup>Northing \_\_\_\_\_

<sup>30</sup>Datum \_\_\_\_\_

<sup>31</sup>Coordinate Determination \_\_\_\_\_

<sup>32</sup>Latitude


N 54.00460

<sup>33</sup>Longitude

W 112.57436

<sup>34</sup>Datum \_\_\_\_\_

<sup>35</sup>Coordinate Determination \_\_\_\_\_



## Image 1

<sup>36</sup>Negative

07-P2254-17

<sup>37</sup>Other \_\_\_\_\_

<sup>38</sup>View

North East

<sup>39</sup>Date

January 21, 2008

<sup>40</sup>Source

Heritage Collaborative Inc.



1Key

H S

Description

Date (dd/mm/yyyy)

Code

55 Construction

56

57

58 Usage

59

60

61 Owner

62



Image 2

35 Negative

07-F0254-14

37 Other

38 View

North West

39 Date

January 21, 2008

40 Source

Hier to go Col. Lambert etc.  
R.C.




Image 3

36 Negative

37 Other

38 View

39 Date

40 Source

**Text Fields**

<sup>63</sup> Architect \_\_\_\_\_

<sup>64</sup> Builder \_\_\_\_\_

<sup>65</sup> Craftsman \_\_\_\_\_

<sup>66</sup> History William Watt and his family moved to River lot 18 of the Lobstick Settlement in 1903 from Ontario. They were the first white family to move to the lobstick settlement. His son went into the Police force with the North West Mounted Police. This barn was built in the 1940s.

<sup>67</sup> Sources Local Residents

<sup>68</sup> Status Active

Date (dd/mm/yyyy)

<sup>69</sup> 2|8|0|3|2|0|0|8|

<sup>70</sup> Form Completed By Heritage Collaborative Inc.

<sup>71</sup> 2|8|0|3|2|0|0|8|

**Office Use**

<sup>72</sup> Priority

<sup>73</sup> Geo Code

<sup>74</sup> Borden Number

<sup>75</sup> Register

# Alberta SITE FORM

Heritage Survey

Key

H S

<sup>2</sup> Site Name

<sup>3</sup> Other Name(s)

<sup>4</sup> Site Type

015918 Farming and Ranching: Outbuilding

## Legal Description

<sup>5</sup> LSD	<sup>6</sup> Quarter	<sup>7</sup> Section	<sup>8</sup> Township	<sup>9</sup> Range	<sup>10</sup> W-M
13	NW	12	58	18	4

<sup>11</sup> Lot \_\_\_\_\_  
<sup>12</sup> Block \_\_\_\_\_  
<sup>13</sup> Plan \_\_\_\_\_  
<sup>14</sup> Metes & Bounds \_\_\_\_\_

<sup>15</sup> Address

52118 RGE RD 120A

<sup>16</sup> Number

<sup>17</sup> Street

<sup>18</sup> Avenue

<sup>19</sup> Other

<sup>20</sup> Town

<sup>21</sup> Near Town

<sup>22</sup> County

Smoky Lake

NTS

<sup>23</sup> Grid / <sup>24</sup> Letter / <sup>25</sup> Number \_\_\_\_\_ / \_\_\_\_\_ / \_\_\_\_\_ <sup>26</sup> Name

UTM

<sup>27</sup> Zone \_\_\_\_\_ <sup>28</sup> Easting \_\_\_\_\_ <sup>29</sup> Northing \_\_\_\_\_ <sup>30</sup> Datum \_\_\_\_\_ <sup>31</sup> Coordinate Determination \_\_\_\_\_  
<sup>32</sup> Latitude \_\_\_\_\_ <sup>33</sup> Longitude \_\_\_\_\_ <sup>34</sup> Datum \_\_\_\_\_ <sup>35</sup> Coordinate Determination \_\_\_\_\_



## Image 1

<sup>36</sup> Negative

OT-R0254-20

<sup>37</sup> Other

<sup>38</sup> View

North West

<sup>39</sup> Date

January 21 2008

<sup>40</sup> Source

Heritage Collaborative Inc  
R.E

# Visual Description

41 Style 

--	--	--	--	--	--	--	--	--	--

42 Plan Shape 

1	2	0	3						
---	---	---	---	--	--	--	--	--	--

43 Storeys 

1	5	0	2						
---	---	---	---	--	--	--	--	--	--

44 Foundation 

1	8	0	2						
---	---	---	---	--	--	--	--	--	--

45 Superstructure 

3	0	1	1						
---	---	---	---	--	--	--	--	--	--

46 Superstructure Cover 

2	0	1	4						
---	---	---	---	--	--	--	--	--	--

47 Roof Structure 

3	2	0	2						
---	---	---	---	--	--	--	--	--	--

48 Roof Cover 

3	4	0	1						
---	---	---	---	--	--	--	--	--	--

49 Exterior Codes

3	1	1	5	3	5	0	3	3	5	0	4	3	6	0	3	4	3	0	3	4	4	0	7
4	5	0	8	4	9	0	2	5	0	0	2	5	1	0	2	5	2	0	3	6	0	0	2
6	0	0	4	6	1	0	2	6	2	0	3	6	3	0	2	6	4	0	2	6	5	0	3
6	8	0	2																				

50 Exterior A one-story outbuilding with peaked frame, clapboard siding and corner boards.

51 Interior

52 Environment Located in the Victoria District of Snohomish County.

53 Condition

54 Alterations

Key

H S

Description

Date (dd/mm/yyyy)

Code

55 Construction

56

57

58 Usage

59

60

61 Owner

62




Image 2

36 Negative

07-R0254-19

37 Other

38 View

South East

39 Date

January 21 2008

40 Source

Meritage Collaborative Inc.  
P.B.



Image 3

36 Negative

37 Other

38 View

39 Date

40 Source

**Text Fields**

<sup>63</sup> Architect \_\_\_\_\_

<sup>64</sup> Builder \_\_\_\_\_

<sup>65</sup> Craftsman \_\_\_\_\_

<sup>66</sup> History William Watt and his family moved to the River lot 18 of the Lobstick Settlement in 1903 from Ontario. They were the first white family to move to the Lobstick Settlement. His son went into the police force with the North West Mounted Police.

<sup>67</sup> Sources Local Residents

<sup>68</sup> Status Active

Date (dd/mm/yyyy)

<sup>69</sup> 2|8|03|20|08

<sup>70</sup> Form Completed By Heritage Collaborative Inc.

<sup>71</sup> 2|8|03|20|08

**Office Use**

<sup>72</sup> Priority

<sup>73</sup> Geo Code

<sup>74</sup> Borden Number

<sup>75</sup> Register



# Alberta SITE FORM

Heritage Survey

Key

H S

<sup>2</sup> Site Name \_\_\_\_\_

<sup>3</sup> Other Name(s) \_\_\_\_\_

<sup>4</sup> Site Type

0518 Farming and Ranching: Outbuilding

## Legal Description

5 LSD	6 Quarter	7 Section	8 Township	9 Range	10 W-M
13	NW	12	58	18	4

<sup>11</sup> Lot \_\_\_\_\_

<sup>12</sup> Block \_\_\_\_\_

<sup>13</sup> Plan \_\_\_\_\_

<sup>14</sup> Metes & Bounds \_\_\_\_\_

<sup>15</sup> Address

5818 895 RD 180A

<sup>16</sup> Number \_\_\_\_\_

<sup>17</sup> Street

<sup>18</sup> Avenue \_\_\_\_\_

<sup>19</sup> Other \_\_\_\_\_

<sup>20</sup> Town \_\_\_\_\_

<sup>21</sup> Near Town \_\_\_\_\_

<sup>22</sup> County

Saskatoon

NTS

<sup>23</sup> Grid / <sup>24</sup> Letter / <sup>25</sup> Number

<sup>26</sup> Name \_\_\_\_\_

UTM

<sup>27</sup> Zone \_\_\_\_\_

<sup>28</sup> Easting \_\_\_\_\_

<sup>29</sup> Northing \_\_\_\_\_

<sup>30</sup> Datum \_\_\_\_\_

<sup>31</sup> Coordinate Determination \_\_\_\_\_

<sup>32</sup> Latitude

N 54.00460

<sup>33</sup> Longitude

W 118.57136

<sup>34</sup> Datum \_\_\_\_\_

<sup>35</sup> Coordinate Determination \_\_\_\_\_



## Image 1

<sup>36</sup> Negative

07-R0254-22

<sup>37</sup> Other \_\_\_\_\_

<sup>38</sup> View

North East

<sup>39</sup> Date

January 2, 2008

<sup>40</sup> Source

Heritage Collaborative Inc.  
F.B.



Key

H S

Description

Date (dd/mm/yyyy)

Code

55 Construction

56

57

58 Usage

59

60

61 Owner

62

Image 2

36 Negative

07-R0254-21

37 Other

38 View

North West

39 Date

January 21, 2008

40 Source

Heritage Collaborative Inc.  
E.B.




Image 3

36 Negative

07-R0254-18

37 Other

38 View

South East

39 Date

January 21, 2008

40 Source

Heritage Collaborative Inc.  
E.B.



**Text Fields**

<sup>63</sup> Architect

<sup>64</sup> Builder

<sup>65</sup> Craftsman

<sup>66</sup> History William Watt and his family moved to River Lot 18 of the Lobstick settlement in 1903 from Ontario. They were the first white family to move to the Lobstick Settlement. His son went into the police force with the North West Mounted Police.

<sup>67</sup> Sources Local residents

<sup>68</sup> Status Active

Date (dd/mm/yyyy)

<sup>69</sup> 2 | 8 | 0 | 3 | 2 | 0 | 0 | 8

<sup>70</sup> Form Completed By Heritage Collaborative Inc.

<sup>71</sup> 2 | 8 | 0 | 3 | 2 | 0 | 0 | 8

**Office Use**

<sup>72</sup> Priority

<sup>73</sup> Geo Code

<sup>74</sup> Borden Number

<sup>75</sup> Register

# Alberta SITE FORM

Heritage Survey

1 Key

H | S | | | | | | | | | |

2 Site Name \_\_\_\_\_

3 Other Name(s) \_\_\_\_\_

4 Site Type

015112 Farming and Ranching Granary

## Legal Description

5 LSD	6 Quarter	7 Section	8 Township	9 Range	10 W-M
9	NE	12	58	18	4

11 Lot \_\_\_\_\_

12 Block \_\_\_\_\_

13 Plan \_\_\_\_\_

14 Metes & Bounds \_\_\_\_\_

15 Address

18018 Victoria Trail

16 Number \_\_\_\_\_

17 Street

18 Avenue \_\_\_\_\_

19 Other \_\_\_\_\_

20 Town \_\_\_\_\_

21 Near Town \_\_\_\_\_

22 County Saskatoon

NTS

23 Grid / 24 Letter / 25 Number

26 Name \_\_\_\_\_

UTM

27 Zone \_\_\_\_\_

28 Easting \_\_\_\_\_

29 Northing \_\_\_\_\_

30 Datum \_\_\_\_\_

31 Coordinate Determination \_\_\_\_\_

32 Latitude

N 54.00168

33 Longitude

W 112.53282

34 Datum \_\_\_\_\_

35 Coordinate Determination \_\_\_\_\_



## Image 1

36 Negative

07-10254-20

37 Other \_\_\_\_\_

38 View

South East

39 Date

January 21, 2008

40 Source

Heritage Collective  
J.W. R.B.

**Visual Description**

<sup>41</sup> Style 

--	--	--	--	--	--	--	--

 \_\_\_\_\_

<sup>42</sup> Plan Shape 

1	2	0	3				
---	---	---	---	--	--	--	--

 \_\_\_\_\_

<sup>43</sup> Storeys 

1	5	0	2				
---	---	---	---	--	--	--	--

 \_\_\_\_\_

<sup>44</sup> Foundation 

1	8	0	1				
---	---	---	---	--	--	--	--

 \_\_\_\_\_

<sup>45</sup> Superstructure 

3	0	1	1				
---	---	---	---	--	--	--	--

 \_\_\_\_\_

<sup>46</sup> Superstructure Cover 

2	0	2	2				
---	---	---	---	--	--	--	--

 \_\_\_\_\_

<sup>47</sup> Roof Structure 

3	2	0	2				
---	---	---	---	--	--	--	--

 \_\_\_\_\_

<sup>48</sup> Roof Cover 

3	4	0	1				
---	---	---	---	--	--	--	--

 \_\_\_\_\_

<sup>49</sup> Exterior Codes

3	5	0	3	4	9	0	2	5	0	0	1	5	1	0	1	5	2	0	2	5	5	0	2				
5	6	0	2	6	1	0	2	6	3	0	1	6	4	0	2	6	5	0	3	6	8	0	1				

<sup>50</sup> Exterior A single-storey granary with nailed-frame and clapboard siding and a medium pitch gable roof.

<sup>51</sup> Interior \_\_\_\_\_

<sup>52</sup> Environment Located in the Victoria District of Smoky Lake County

<sup>53</sup> Condition \_\_\_\_\_

<sup>54</sup> Alterations \_\_\_\_\_

'Key

H S

Description

Date (dd/mm/yyyy)

Code

<sup>55</sup> Construction

<sup>56</sup>

<sup>57</sup>

<sup>58</sup> Usage

<sup>59</sup>

<sup>60</sup>

<sup>61</sup> Owner

<sup>62</sup>



**Image 2**

<sup>36</sup> Negative

07-RO-54-23

<sup>37</sup> Other

<sup>38</sup> View

North West

<sup>39</sup> Date

January 11, 2002

<sup>40</sup> Source

Heritage Collaborative Inc

**Image 3**

<sup>36</sup> Negative

<sup>37</sup> Other

<sup>38</sup> View

<sup>39</sup> Date

<sup>40</sup> Source

**Text Fields**

<sup>63</sup> Architect \_\_\_\_\_

<sup>64</sup> Builder \_\_\_\_\_

<sup>65</sup> Craftsman \_\_\_\_\_

<sup>6</sup> History \_\_\_\_\_

<sup>17</sup> Sources \_\_\_\_\_

<sup>68</sup> Status Active Date (dd/mm/yyyy)  
<sup>69</sup>

2	8	0	3	2	0	0	8
---	---	---	---	---	---	---	---

<sup>70</sup> Form Completed By Heritage Collaborative Inc. <sup>71</sup>

2	8	0	3	2	0	0	8
---	---	---	---	---	---	---	---

Office Use	
<sup>72</sup> Priority <input type="text"/>	<sup>73</sup> Geo Code <input type="text"/>
<sup>74</sup> Borden Number <input type="text"/>	<sup>75</sup> Register <input type="text"/>



# Alberta SITE FORM

Heritage Survey

Key H S

<sup>2</sup> Site Name Victoria Settlement River Lot 20

<sup>3</sup> Other Name(s) \_\_\_\_\_

<sup>4</sup> Site Type 051918 Farming and Ranching Outbuilding

## Legal Description

<sup>5</sup> LSD	<sup>6</sup> Quarter	<sup>7</sup> Section	<sup>8</sup> Township	<sup>9</sup> Range	<sup>10</sup> W-M	<sup>11</sup> Lot	<sup>12</sup> Block	<sup>13</sup> Plan	<sup>14</sup> Metes & Bounds
10	NE	7	518	17	4				

<sup>15</sup> Address 17332 Victoria Trail <sup>16</sup> Number \_\_\_\_\_

<sup>17</sup> Street \_\_\_\_\_ <sup>18</sup> Avenue \_\_\_\_\_ <sup>19</sup> Other \_\_\_\_\_

<sup>20</sup> Town \_\_\_\_\_ <sup>21</sup> Near Town \_\_\_\_\_ <sup>22</sup> County Saskatchewan

NTS <sup>23</sup> Grid / <sup>24</sup> Letter / <sup>25</sup> Number \_\_\_\_\_ <sup>26</sup> Name \_\_\_\_\_

UTM <sup>27</sup> Zone \_\_\_\_\_ <sup>28</sup> Easting \_\_\_\_\_ <sup>29</sup> Northing \_\_\_\_\_ <sup>30</sup> Datum \_\_\_\_\_ <sup>31</sup> Coordinate Determination \_\_\_\_\_

<sup>32</sup> Latitude N 53.97968 <sup>33</sup> Longitude W 112.51465 <sup>34</sup> Datum \_\_\_\_\_ <sup>35</sup> Coordinate Determination \_\_\_\_\_



## Image 1

<sup>36</sup> Negative 07-P0256-09

<sup>37</sup> Other \_\_\_\_\_

<sup>38</sup> View South West

<sup>39</sup> Date January 29, 2008

<sup>40</sup> Source Heritage Collaborative Inc. P.E.

**Visual Description**

41 Style 

--	--	--	--	--	--	--	--

42 Plan Shape 

1	2	0	3				
---	---	---	---	--	--	--	--

43 Storeys 

1	5	0	2				
---	---	---	---	--	--	--	--

44 Foundation 

1	8	0	1				
---	---	---	---	--	--	--	--

45 Superstructure 

3	0	1	1				
---	---	---	---	--	--	--	--

46 Superstructure Cover 

2	0	1	4				
---	---	---	---	--	--	--	--

47 Roof Structure 

3	2	0	2				
---	---	---	---	--	--	--	--

48 Roof Cover 

3	4	0	3				
---	---	---	---	--	--	--	--

49 Exterior Codes

1101	1611	1301	3115	3504	3603
3705	3803	3901	4201	4301	4701
4402	5002	5102	5203	5302	5403
6102	6202	6302	6402	6503	6801
7003	7101	7301			

50 Exterior A one-storey outbuilding with no foundation. It has five windows, is of nailed frame construction and clapboard siding. The roof is a medium gable with exposed rafters.

51 Interior \_\_\_\_\_

52 Environment Located in the Victoria District of Smoky Lake County on the Victoria Settlement River Lot System.

53 Condition \_\_\_\_\_

54 Alterations \_\_\_\_\_

'Key

H S

Description

Date (dd/mm/yyyy)

Code

<sup>55</sup> Construction

<sup>56</sup>

<sup>57</sup>

<sup>58</sup> Usage

<sup>59</sup>

<sup>60</sup>

<sup>61</sup> Owner

<sup>62</sup>

**Image 2**

<sup>36</sup> Negative

07-R0256-08

<sup>37</sup> Other

<sup>38</sup> View


North West

<sup>39</sup> Date

January 29, 2008

<sup>40</sup> Source

Heritage Collaborative  
Inc. R.I.



**Image 3**


<sup>36</sup> Negative

<sup>37</sup> Other

<sup>38</sup> View

<sup>39</sup> Date

<sup>40</sup> Source



**Text Fields**

<sup>63</sup> Architect \_\_\_\_\_

<sup>64</sup> Builder \_\_\_\_\_

<sup>65</sup> Craftsman \_\_\_\_\_

<sup>66</sup> History River Lot 20 of the Victoria Settlement was owned by John A. Mitchell, who served as an Indian Agent, a postmaster and general store owner (the HBC), which was located on River Lot 6. John A. Mitchell was on River Lot 20 since 1903, but applied for a homestead in 1911, which he had until 1945 when he sold it to Bill Roshko.

<sup>67</sup> Sources Our Legacy: History of Smoky Lake and Area.

<sup>68</sup> Status Active

Date (dd/mm/yyyy)  
<sup>69</sup> 2 | 8 | 0 | 3 | 2 | 0 | 0 | 8

<sup>70</sup> Form Completed By Heritage Collaborative Inc.

<sup>71</sup> 2 | 8 | 0 | 3 | 2 | 0 | 0 | 8

Office Use	
<sup>72</sup> Priority <input type="text"/>	<sup>73</sup> Geo Code <input type="text"/>
<sup>74</sup> Borden Number <input type="text"/>	<sup>75</sup> Register <input type="text"/>

# Alberta SITE FORM

Heritage Survey

Key

H S

<sup>2</sup> Site Name: Victoria Settlement River Lot 20

<sup>3</sup> Other Name(s): \_\_\_\_\_

<sup>4</sup> Site Type: 0150151 Farming and Ranching: Tool or Implement Shed; Workshop

## Legal Description

<sup>5</sup> LSD	<sup>6</sup> Quarter	<sup>7</sup> Section	<sup>8</sup> Township	<sup>9</sup> Range	<sup>10</sup> W-M
10	NE	7	58	17	4

<sup>11</sup> Lot \_\_\_\_\_

<sup>12</sup> Block \_\_\_\_\_

<sup>13</sup> Plan \_\_\_\_\_

<sup>14</sup> Metes & Bounds \_\_\_\_\_

<sup>15</sup> Address: 17532 Victoria Trail

<sup>16</sup> Number \_\_\_\_\_

<sup>17</sup> Street \_\_\_\_\_

<sup>18</sup> Avenue \_\_\_\_\_

<sup>19</sup> Other \_\_\_\_\_

<sup>20</sup> Town \_\_\_\_\_

<sup>21</sup> Near Town \_\_\_\_\_


<sup>22</sup> County: Smoky Lake

## NTS

<sup>23</sup> Grid / <sup>24</sup> Letter / <sup>25</sup> Number \_\_\_\_\_ / \_\_\_\_\_ / \_\_\_\_\_ <sup>26</sup> Name \_\_\_\_\_

## UTM

<sup>27</sup> Zone	<sup>28</sup> Easting	<sup>29</sup> Northing	<sup>30</sup> Datum	<sup>31</sup> Coordinate Determination
<sup>32</sup> Latitude	<sup>33</sup> Longitude	<sup>34</sup> Datum	<sup>35</sup> Coordinate Determination	
<u>N 53.99968</u>	<u>W 112.51465</u>			



## Image 1

<sup>36</sup> Negative

07-P0256-11

<sup>37</sup> Other \_\_\_\_\_

<sup>38</sup> View

North West

<sup>39</sup> Date

January 25, 2008

<sup>40</sup> Source

Heritage Collective  
Inc. R.E.

**Visual Description**

41 Style 

--	--	--	--	--	--	--	--

42 Plan Shape 

1	2	0	1				
---	---	---	---	--	--	--	--

43 Storeys 

1	5	0	2				
---	---	---	---	--	--	--	--

44 Foundation 

1	5	0	2				
---	---	---	---	--	--	--	--

45 Superstructure 

3	0	1	1				
---	---	---	---	--	--	--	--

46 Superstructure Cover 

2	0	1	4				
---	---	---	---	--	--	--	--

47 Roof Structure 

3	0	0	2				
---	---	---	---	--	--	--	--

48 Roof Cover 

3	5	0	9				
---	---	---	---	--	--	--	--

49 Exterior Codes

1101	1611	1801	3135	3505	3603
3705	3803	3901	4201	4301	4701
4002	5002	5102	5203	5302	5403
5502	5602	5701	5802	5901	6001
6102	6202	6302	6402	6503	6602
6702	6801	6914	7005	7101	7301

50 Exterior A boom-town style shed or garage with a nailed frame superstructure and clapboard siding

51 Interior \_\_\_\_\_

52 Environment located in the Victoria Settlement River Lot system of Snaky Lake County

53 Condition \_\_\_\_\_

54 Alterations \_\_\_\_\_

Key

H S

Description

Date (dd/mm/yyyy)

Code

55 Construction

56

57

58 Usage

59

60

61 Owner

62




Image 2

36 Negative

07-P0256-10

37 Other

38 View

North East

39 Date

January 25, 2008

40 Source

Heritage Collaborative  
Inc. K.C.




Image 3

36 Negative

37 Other

38 View

39 Date

40 Source

**Text Fields**

<sup>63</sup> Architect \_\_\_\_\_

<sup>64</sup> Builder \_\_\_\_\_

<sup>65</sup> Craftsman \_\_\_\_\_

<sup>66</sup> History River Lot 20 of the Victoria Settlement was owned by John A Mitchell, who served as an Indian Agent, a postmaster and general store owner (the HBC), which was located on River Lot 6. John A Mitchell was residing on River Lot 20 since 1903, but applied for a homestead in 1911, which he had until he sold it to Bill Roshko.

<sup>67</sup> Sources Our Legacy: History of Smoky Lake and Area  
Local residents

<sup>68</sup> Status Active

Date (dd/mm/yyyy)

<sup>69</sup> 2 | 8 | 0 | 3 | 2 | 0 | 0 | 8

<sup>70</sup> Form Completed By Heritage Collaborative Inc.

<sup>71</sup> 2 | 8 | 0 | 3 | 2 | 0 | 0 | 8

**Office Use**

<sup>72</sup> Priority

<sup>73</sup> Geo Code

<sup>74</sup> Borden Number

<sup>75</sup> Register



# Alberta SITE FORM

Heritage Survey

<sup>1</sup>Key

H S

<sup>2</sup> Site Name Victoria Settlement River Lot 20

<sup>3</sup> Other Name(s) \_\_\_\_\_

<sup>4</sup> Site Type 0506 Farming and Ranching Food Storage Shed or building

## Legal Description

<sup>5</sup> LSD	<sup>6</sup> Quarter	<sup>7</sup> Section	<sup>8</sup> Township	<sup>9</sup> Range	<sup>10</sup> W-M	<sup>11</sup> Lot
10	NE	7	58	17	4	
						<sup>12</sup> Block
						<sup>13</sup> Plan
						<sup>14</sup> Metes & Bounds


<sup>15</sup> Address 17532 Victoria Trail <sup>16</sup> Number \_\_\_\_\_

<sup>17</sup> Street \_\_\_\_\_ <sup>18</sup> Avenue \_\_\_\_\_ <sup>19</sup> Other \_\_\_\_\_

<sup>20</sup> Town \_\_\_\_\_ <sup>21</sup> Near Town \_\_\_\_\_ <sup>22</sup> County Smoky Lake

NTS <sup>23</sup> Grid / <sup>24</sup> Letter / <sup>25</sup> Number \_\_\_\_\_ / \_\_\_\_\_ / \_\_\_\_\_ <sup>26</sup> Name \_\_\_\_\_

UTM	<sup>27</sup> Zone	<sup>28</sup> Easting	<sup>29</sup> Northing	<sup>30</sup> Datum	<sup>31</sup> Coordinate Determination
	<sup>32</sup> Latitude	<sup>33</sup> Longitude	<sup>34</sup> Datum	<sup>35</sup> Coordinate Determination	
	<u>N 53.99968</u>	<u>W 112.51465</u>			



## Image 1

<sup>36</sup> Negative 07-R02 06-13

<sup>37</sup> Other \_\_\_\_\_

<sup>38</sup> View W 1/2 E

<sup>39</sup> Date January 25, 2006

<sup>40</sup> Source Heritage Collaborative  
Mike R.E.

## Visual Description

41	Style								
42	Plan Shape	1	2	0	3				
43	Storeys	1	5	0	3				
44	Foundation	1	8	0	7				
45	Superstructure	3	0	1	1				
46	Superstructure Cover	2	0	1	4				
47	Roof Structure	3	2	0	3				
48	Roof Cover	3	4	0	9				

49	Exterior Codes	1	1	0	1	1	6	1	1	1	3	0	1	3	1	1	5	3	5	0	5	3	6	0	3
		3	7	0	5	2	5	0	3	3	4	0	1	4	2	0	1	4	3	0	1	4	7	0	1
		4	9	0	1	6	1	0	2	6	3	0	2	6	6	0	2	6	7	0	2	6	8	0	1
		7	1	0	6	7	2	0	3	7	3	0	1												

50 Exterior A two-storey outbuilding with a high gable roof. It is a nailed frame building with clapboard siding and corner boards. The staircase is on the exterior.

51 Interior \_\_\_\_\_

52 Environment located in the Victoria Settlement River lot system of Smoky Lake County.

53 Condition \_\_\_\_\_

54 Alterations \_\_\_\_\_

Key

H S

Description

Date (dd/mm/yyyy)

Code

55 Construction

56

57

58 Usage

59

60

61 Owner

62




Image 2

36 Negative

07-R6956-72

37 Other

38 View

South East

39 Date

January 29, 2008

40 Source

Heritage Collaborative Inc. P.C.




Image 3

36 Negative

37 Other

38 View

39 Date

40 Source

**Text Fields**

<sup>63</sup> Architect

<sup>64</sup> Builder

<sup>65</sup> Craftsman

<sup>66</sup> History River Lot 20 of the Victoria Settlement was owned by John A. Mitchell, who served as an Indian Agent, a postmaster and general store owner (the HBC), which was located on River Lot 6. John A. Mitchell was on River Lot 20 since 1903, but applied for a homestead in 1911, which he had until 1945 when he sold it to Bill Roshko.

<sup>67</sup> Sources Residents of Smoky Lake County.  
Our legacy: History of Smoky Lake and area.

<sup>68</sup> Status Active

Date (dd/mm/yyyy)

<sup>69</sup> 2 | 8 | 0 | 3 | 2 | 0 | 0 | 8

<sup>70</sup> Form Completed By Heritage Collaborative Inc.

<sup>71</sup> 2 | 8 | 0 | 3 | 2 | 0 | 0 | 8

**Office Use**

<sup>72</sup> Priority

<sup>73</sup> Geo Code

<sup>74</sup> Borden Number

<sup>75</sup> Register

# Alberta SITE FORM

Heritage Survey

<sup>1</sup>Key

H | S

<sup>2</sup> Site Name

Victoria Settlement River Lot 20

<sup>3</sup> Other Name(s)

<sup>4</sup> Site Type

01510151 Fencing and Paddling: Tool or Implement Shed Workshop

## Legal Description

<sup>5</sup> LSD	<sup>6</sup> Quarter	<sup>7</sup> Section	<sup>8</sup> Township	<sup>9</sup> Range	<sup>10</sup> W-M
10	NE	7	58	17	4

<sup>11</sup> Lot \_\_\_\_\_

<sup>12</sup> Block \_\_\_\_\_

<sup>13</sup> Plan \_\_\_\_\_

<sup>14</sup> Metes & Bounds \_\_\_\_\_

<sup>15</sup> Address

17532 Victoria Trail

<sup>16</sup> Number

<sup>17</sup> Street

<sup>18</sup> Avenue

<sup>19</sup> Other

<sup>20</sup> Town

<sup>21</sup> Near Town

<sup>22</sup> County

Smoky Lake

NTS

<sup>23</sup> Grid / <sup>24</sup> Letter / <sup>25</sup> Number

<sup>26</sup> Name

UTM

<sup>27</sup> Zone	<sup>28</sup> Easting	<sup>29</sup> Northing	<sup>30</sup> Datum	<sup>31</sup> Coordinate Determination

<sup>32</sup> Latitude	<sup>33</sup> Longitude	<sup>34</sup> Datum	<sup>35</sup> Coordinate Determination
N 53.99962	W 112.51465		



## Image 1

<sup>36</sup> Negative

07-P0256-15

<sup>37</sup> Other

<sup>38</sup> View

North East

<sup>39</sup> Date

January 25, 2009

<sup>40</sup> Source

Heritage Collaborative Inc.  
K.B.

## Visual Description

41 Style									
42 Plan Shape	1	2	0	3					
43 Storeys	1	5	0	2					
44 Foundation	1	8	0	2					
45 Superstructure	3	0	1						
46 Superstructure Cover	2	0	1	4					
47 Roof Structure	3	2	0	2					
48 Roof Cover	3	4	0	9					

49 Exterior Codes	1	1	0	1	1	6	1	1	1	3	0	1	3	1	1	5	3	5	0	3	3	5	0	3
	3	7	0	5	3	8	0	3	3	9	0	1	4	2	0	1	4	3	0	3	4	4	0	7
	4	5	0	7	4	6	0	3	4	7	0	1	4	9	0	2	5	0	0	2	5	1	0	2
	5	2	0	3	5	3	0	2	5	4	0	3	5	5	0	2	5	6	0	2	5	7	0	1
	5	8	0	2	5	9	0	1	6	1	0	6	6	2	0	2	6	3	0	1	6	4	0	1
	6	5	0	1	6	6	0	2	6	7	0	2	6	8	0	1	6	9	1	4	7	0	0	1
	7	3	0	1																				

50 Exterior A nailed frame garage with clapboard siding, a medium gable roof and a cement chimney in the rear centre of the roof.

51 Interior \_\_\_\_\_

52 Environment located in the Victoria Settlement River lot system of Smoky Lake county.

53 Condition \_\_\_\_\_

54 Alterations \_\_\_\_\_

'Key

H S

Description

Date (dd/mm/yyyy)

Code

<sup>55</sup> Construction

<sup>56</sup>

<sup>57</sup>

<sup>58</sup> Usage

<sup>59</sup>

<sup>60</sup>

<sup>61</sup> Owner

<sup>62</sup>



**Image 2**

<sup>36</sup> Negative

07-P0256-14

<sup>37</sup> Other

<sup>38</sup> View


South West

<sup>39</sup> Date

January 25, 2008

<sup>40</sup> Source

Heritage Collaborative  
Inc. K10



**Image 3**

<sup>36</sup> Negative

<sup>37</sup> Other

<sup>38</sup> View

<sup>39</sup> Date

<sup>40</sup> Source

**Text Fields**

<sup>63</sup> Architect

<sup>64</sup> Builder

<sup>65</sup> Craftsman

<sup>66</sup> History River Lot 20 of the Victoria Settlement was owned by John A. Mitchell, who served as an Indian Agent, a postmaster and general store owner (the HBC), which was located on River Lot 6. John A. Mitchell was on River Lot 20 since 1903, but applied for a homestead in 1911, which he had until 1945 when he sold it to Bill Rashko.

<sup>67</sup> Sources Our legacy: History of Smoky Lake and area.

<sup>68</sup> Status Active

Date (dd/mm/yyyy)

<sup>69</sup> 2 | 8 | 0 | 3 | 2 | 0 | 0 | 8

<sup>70</sup> Form Completed By Heritage Collaborative Inc.

<sup>71</sup> 2 | 8 | 0 | 3 | 2 | 0 | 0 | 8

**Office Use**

<sup>72</sup> Priority

<sup>73</sup> Geo Code

<sup>74</sup> Borden Number

<sup>75</sup> Register



# Alberta SITE FORM

Heritage Survey

1 Key H S

2 Site Name Victoria Settlement Survey Lot 12

3 Other Name(s) \_\_\_\_\_

4 Site Type 10151121 Farming and Ranching: Grazing

## Legal Description

5 LSD	6 Quarter	7 Section	8 Township	9 Range	10 W-M	11 Lot	12 Block	13 Plan	14 Metes & Bounds
10	NE	7	518	17	4				

15 Address 17532 Victoria Trail 16 Number \_\_\_\_\_

17 Street \_\_\_\_\_ 18 Avenue \_\_\_\_\_ 19 Other \_\_\_\_\_

20 Town \_\_\_\_\_ 21 Near Town \_\_\_\_\_ 22 County Strathcona

NTS 23 Grid / 24 Letter / 25 Number \_\_\_\_\_ 26 Name \_\_\_\_\_

UTM 27 Zone \_\_\_\_\_ 28 Easting \_\_\_\_\_ 29 Northing \_\_\_\_\_ 30 Datum \_\_\_\_\_ 31 Coordinate Determination \_\_\_\_\_

32 Latitude 1153.99963 33 Longitude W119.51165 34 Datum \_\_\_\_\_ 35 Coordinate Determination \_\_\_\_\_



## Image 1

36 Negative 07 R0257-23

37 Other \_\_\_\_\_

38 View North West

39 Date January 27, 2008

40 Source Heritage Survey Lot 12

# Visual Description

41 Style 

--	--	--	--

--	--	--	--

 \_\_\_\_\_

42 Plan Shape 

1	2	0	3
---	---	---	---

--	--	--	--

 \_\_\_\_\_

43 Storeys 

1	5	0	2
---	---	---	---

--	--	--	--

 \_\_\_\_\_

44 Foundation 

1	8	0	2
---	---	---	---

--	--	--	--

 \_\_\_\_\_

45 Superstructure 

3	0	1	1
---	---	---	---

--	--	--	--

 \_\_\_\_\_

46 Superstructure Cover 

2	0	1	4
---	---	---	---

--	--	--	--

 \_\_\_\_\_

47 Roof Structure 

3	0	0	2
---	---	---	---

--	--	--	--

 \_\_\_\_\_

48 Roof Cover 

3	4	0	3
---	---	---	---

--	--	--	--

 \_\_\_\_\_

49 Exterior Codes

1701	1611	1301	3101	3504	3603
3704	3803	3901	4201	4303	4403
4502	4603	4701	4901	6102	6202
6301	6401	6501	6601	6701	6801
6914	7005	7101	7301		

50 Exterior A one-storey granny with no foundation, clapboard siding and a medium gable roof.

51 Interior \_\_\_\_\_

52 Environment Located in the Victoria District of Smoky Lake County.

53 Condition \_\_\_\_\_

54 Alterations \_\_\_\_\_

'Key | H | S | | | | | | | | | |

Description

Date (dd/mm/yyyy)

Code

<sup>55</sup> Construction

<sup>56</sup>

<sup>57</sup>

<sup>58</sup> Usage

<sup>59</sup>

<sup>60</sup>

<sup>61</sup> Owner

<sup>62</sup>

**Image 2**

<sup>36</sup> Negative

*07.02.53.24*

<sup>37</sup> Other

<sup>38</sup> View


*South East*

<sup>39</sup> Date

*January 25, 2008*

<sup>40</sup> Source

*George G. G. G.*



**Image 3**


<sup>36</sup> Negative

<sup>37</sup> Other

<sup>38</sup> View

<sup>39</sup> Date

<sup>40</sup> Source



**Text Fields**

<sup>63</sup> Architect \_\_\_\_\_

<sup>64</sup> Builder \_\_\_\_\_

<sup>65</sup> Craftsman \_\_\_\_\_

<sup>66</sup> History River Lot 20 of the Victoria Settlement was owned by John A. Mitchell, who served as an Indian Agent, a postmaster and general store owner (the HEC), which was located on River Lot 6. John A. Mitchell was on River Lot 20 since 1903, but applied for a homestead in 1911, which he had until 1945 when he sold it to Bill Roshko.

<sup>67</sup> Sources Our legacy: History of Smoky Lake and Area

<sup>68</sup> Status Active

Date (dd/mm/yyyy)

<sup>69</sup> 2|8|0|3|2|0|0|8|

<sup>70</sup> Form Completed By Heritage Collaborative Inc.

<sup>71</sup> 2|8|0|3|2|0|0|8|

**Office Use**

<sup>72</sup> Priority

<sup>73</sup> Geo Code

<sup>74</sup> Borden Number

<sup>75</sup> Register

# Alberta SITE FORM

Heritage Survey

1 Key

H S

2 Site Name

3 Other Name(s)

4 Site Type

10151121 Farming and Ranching: Granary

## Legal Description

5 LSD 6 Quarter 7 Section 8 Township 9 Range 10 W-M

7	SE	71	53	13	4

11 Lot

12 Block

13 Plan

14 Metes & Bounds

15 Address

Rif. P. 17-A North of Hwy 1

16 Number

17 Street

18 Avenue

19 Other

20 Town

21 Near Town

22 County

Sandy Lake

NTS

23 Grid / 24 Letter / 25 Number

26 Name

UTM

27 Zone

28 Easting

29 Northing

30 Datum

31 Coordinate Determination

32 Latitude

33 Longitude

34 Datum

35 Coordinate Determination



## Image 1

36 Negative

107-R0253-30

37 Other

38 View

North East

39 Date

October 14, 2007

40 Source

Heritage Collaborative  
- Inc. R.E.

**Visual Description**

41 Style 

--	--	--	--	--	--	--	--	--	--

42 Plan Shape 

1	2	0	3						
---	---	---	---	--	--	--	--	--	--

43 Storeys 

1	5	0	2						
---	---	---	---	--	--	--	--	--	--

44 Foundation 

1	8	0	1						
---	---	---	---	--	--	--	--	--	--

45 Superstructure 

3	0	1	1						
---	---	---	---	--	--	--	--	--	--

46 Superstructure Cover 

2	0	2	2						
---	---	---	---	--	--	--	--	--	--

47 Roof Structure 

3	2	0	1						
---	---	---	---	--	--	--	--	--	--

48 Roof Cover 

3	5	0	2						
---	---	---	---	--	--	--	--	--	--

49 Exterior Codes

3	5	0	3	3	5	0	4	3	5	0	5	4	9	0	2	1	5	0	0	1	5	1	0	1	1		
5	3	0	1	6	1	0	2	6	2	0	2	6	4	0	1	6	3	0	1								

50 Exterior A one-storey nailed frame granary of nailed-frame construction with chip board siding and a medium gable roof with wood shingles.

51 Interior \_\_\_\_\_

52 Environment located in the Victoria District of Smoky Lake County

53 Condition \_\_\_\_\_

54 Alterations \_\_\_\_\_

Key

H S

Description

Date (dd/mm/yyyy)

Code

55 Construction

56

57

58 Usage

59

60

61 Owner

62



Image 2

36 Negative

07-R0253-29

37 Other

38 View

South East

39 Date

October 14, 2007

40 Source

Heritage Collaborative  
17 R.S.

Image 3

36 Negative

37 Other

38 View

39 Date

40 Source

**Text Fields**

Architect \_\_\_\_\_

Builder \_\_\_\_\_

Craftsman \_\_\_\_\_

History \_\_\_\_\_

Sources \_\_\_\_\_

Status inactive

Date (dd/mm/yyyy)  
69 | 2 | 8 | 0 | 3 | 2 | 0 | 0 | 8 |

Form Completed By Heritage Collaborative Inc.

71 | 2 | 8 | 0 | 3 | 2 | 0 | 0 | 8 |

<b>Office Use</b>			
72 Priority	<input type="text"/>	73 Geo Code	<input type="text"/>
74 Borden Number	<input type="text"/>	75 Register	<input type="text"/>



# Alberta SITE FORM

Heritage Survey

1 Key

H S

2 Site Name \_\_\_\_\_

3 Other Name(s) \_\_\_\_\_

4 Site Type

10151913 Encampment Parked

## Legal Description

5 LSD	6 Quarter	7 Section	8 Township	9 Range	10 W-M
19	NW	5	58	17	4

11 Lot \_\_\_\_\_

12 Block \_\_\_\_\_

13 Plan \_\_\_\_\_

14 Metes & Bounds \_\_\_\_\_

15 Address

1746 Victoria Trail

16 Number \_\_\_\_\_

17 Street

18 Avenue \_\_\_\_\_

19 Other \_\_\_\_\_

20 Town \_\_\_\_\_

21 Near Town \_\_\_\_\_

22 County

Stoney Lake

NTS

23 Grid / 24 Letter / 25 Number

26 Name \_\_\_\_\_

UTM

27 Zone \_\_\_\_\_

28 Easting \_\_\_\_\_

29 Northing \_\_\_\_\_

30 Datum \_\_\_\_\_

31 Coordinate Determination \_\_\_\_\_

32 Latitude


N 53.99195

33 Longitude

W 110.42915

34 Datum \_\_\_\_\_

35 Coordinate Determination \_\_\_\_\_



## Image 1

36 Negative

07-80952-13

37 Other \_\_\_\_\_

38 View

North West

39 Date

September 21, 2007

40 Source

Heritage Collections Inc.  
P.S.

**Visual Description**

41 Style 

--	--	--	--	--	--

 \_\_\_\_\_

42 Plan Shape 

1	2	0	2		
---	---	---	---	--	--

 \_\_\_\_\_

43 Storeys 

1	5	0	1	1	7	0	1
---	---	---	---	---	---	---	---

 \_\_\_\_\_

44 Foundation 

1	8	0	2		
---	---	---	---	--	--

 \_\_\_\_\_

45 Superstructure 

3	0	0	6		
---	---	---	---	--	--

 \_\_\_\_\_

46 Superstructure Cover 

2	0	0	6		
---	---	---	---	--	--

 \_\_\_\_\_

47 Roof Structure 

3	2	0	3		
---	---	---	---	--	--

 \_\_\_\_\_

48 Roof Cover 

3	3	0	9		
---	---	---	---	--	--

 \_\_\_\_\_

49 Exterior Codes

11 0 1	16 1 1	23 0 1	31 0 1	35 0 3	36 0 3
37 0 3	38 0 3	39 0 1	42 0 1	43 0 1	47 0 1
49 0 1	59 0 1	60 0 1	61 0 2	62 0 2	63 0 2
64 0 2	65 0 3	66 0 2	67 0 2	68 0 1	69 0 1
70 0 3	71 0 1	73 0 1			

50 Exterior A horizontal log-frame building with clapboard siding and vertical planks at the gable ends. The roof is a high pitch gable covered with metal sheets.

51 Interior \_\_\_\_\_

52 Environment located in the Lobstick Settlement River lot System of Smoky Lake County.

53 Condition \_\_\_\_\_

54 Alterations \_\_\_\_\_

1Key

H S

Description

Date (dd/mm/yyyy)

Code

55 Construction

56

57

58 Usage

59

60

61 Owner

62

Image 2

36 Negative

07-R0202-15

37 Other

38 View

South East

39 Date

September 21 2007

40 Source

Heritage Collaborative  
Inc. R.B.

Image 3


36 Negative

37 Other

38 View

39 Date

40 Source



**Text Fields**

<sup>63</sup> Architect \_\_\_\_\_

<sup>64</sup> Builder \_\_\_\_\_

<sup>65</sup> Craftsman \_\_\_\_\_

<sup>6</sup> History \_\_\_\_\_

<sup>67</sup> Sources \_\_\_\_\_

<sup>68</sup> Status Active

Date (dd/mm/yyyy)  
<sup>69</sup>

2	8	0	3	2	0	0	8
---	---	---	---	---	---	---	---

<sup>70</sup> Form Completed By Heritage Collaborative Inc

<sup>71</sup>

2	8	0	3	2	0	0	8
---	---	---	---	---	---	---	---

**Office Use**

<sup>72</sup> Priority

<sup>73</sup> Geo Code

<sup>74</sup> Borden Number

<sup>75</sup> Register

# Alberta SITE FORM

Heritage Survey

Key

H | S | | | | | | | | | |

<sup>2</sup> Site Name \_\_\_\_\_

<sup>3</sup> Other Name(s) \_\_\_\_\_

<sup>4</sup> Site Type 1910-1915 Farming and Ranching Barn

### Legal Description

<sup>5</sup> LSD	<sup>6</sup> Quarter	<sup>7</sup> Section	<sup>8</sup> Township	<sup>9</sup> Range	<sup>10</sup> W-M	<sup>11</sup> Lot
14	NW	5	58	17	4	
						<sup>12</sup> Block
						<sup>13</sup> Plan
						<sup>14</sup> Metes & Bounds

<sup>15</sup> Address 17461 Victoria Trail <sup>16</sup> Number \_\_\_\_\_

<sup>17</sup> Street \_\_\_\_\_ <sup>18</sup> Avenue \_\_\_\_\_ <sup>19</sup> Other \_\_\_\_\_

<sup>20</sup> Town \_\_\_\_\_ <sup>21</sup> Near Town \_\_\_\_\_ <sup>22</sup> County Stony Lake

NTS <sup>23</sup> Grid / <sup>24</sup> Letter / <sup>25</sup> Number \_\_\_\_\_ / \_\_\_\_\_ / \_\_\_\_\_ <sup>26</sup> Name \_\_\_\_\_

UTM <sup>27</sup> Zone \_\_\_\_\_ <sup>28</sup> Easting \_\_\_\_\_ <sup>29</sup> Northing \_\_\_\_\_ <sup>30</sup> Datum \_\_\_\_\_ <sup>31</sup> Coordinate Determination \_\_\_\_\_

\_\_\_\_\_

<sup>32</sup> Latitude \_\_\_\_\_ <sup>33</sup> Longitude \_\_\_\_\_ <sup>34</sup> Datum \_\_\_\_\_ <sup>35</sup> Coordinate Determination \_\_\_\_\_

\_\_\_\_\_



### Image 1

<sup>36</sup> Negative 07-PO259-14

<sup>37</sup> Other \_\_\_\_\_

<sup>38</sup> View South West

<sup>39</sup> Date September 21, 2009

<sup>40</sup> Source Heritage Collaborative Inc. R.3.

**Visual Description**

41	Style																								
42	Plan Shape	1	2	0	2																				
43	Storeys	1	5	1	0	1	7	0	1																
44	Foundation	1	8	0	2																				
45	Superstructure	3	0	0	6																				
46	Superstructure Cover	2	0	0	6																				
47	Roof Structure	3	2	1	1																				
48	Roof Cover	3	4	0	3																				
49	Exterior Codes	1	1	0	1	1	6	1	1	1	3	0	1	3	1	0	1	3	5	0	3	3	6	0	3
		2	7	0	5	3	2	0	3	3	4	0	1	4	2	0	1	4	3	0	1	4	7	0	1
		4	2	0	2	4	0	0	2	4	1	0	2	5	2	0	3	5	3	0	2	5	4	0	3
		5	5	0	2	5	6	0	2	5	7	0	2	5	8	0	3	5	9	0	9	6	0	0	1
		6	1	0	3	6	3	0	2	6	3	0	1	6	4	0	1	6	5	0	1	6	6	0	1
		6	7	0	1	6	8	0	1	6	9	0	1	7	0	0	5	7	0	0	7	7	1	0	1
		7	3	0	1																				

50 Exterior A gambrel roofed barn covered with wood shingles. The barn is a horizontal log construction with a shed attachment.

51 Interior

52 Environment Located in the Lobstick Settlement River Lot System of Smoky Lake County

53 Condition

54 Alterations

Key

H S

Description

Date (dd/mm/yyyy)

Code

55 Construction

56

57

58 Usage

59

60

61 Owner

62




Image 2

36 Negative

107-P0252-12

37 Other

38 View

East

39 Date

September 21, 2007

40 Source

Heritage Collaborative Inc.  
C.S.

Image 3

36 Negative

37 Other

38 View

39 Date

40 Source

**Text Fields**

<sup>63</sup> Architect \_\_\_\_\_

<sup>64</sup> Builder \_\_\_\_\_

<sup>65</sup> Craftsman \_\_\_\_\_

<sup>66</sup> History \_\_\_\_\_

<sup>67</sup> Sources \_\_\_\_\_

<sup>68</sup> Status Active

Date (dd/mm/yyyy)

<sup>69</sup> 2|8|0|3|2|0|0|8|

<sup>70</sup> Form Completed By Heritage Collaborative Inc.

<sup>71</sup> 2|8|0|3|2|0|0|8|

**Office Use**

<sup>72</sup> Priority

<sup>73</sup> Geo Code

<sup>74</sup> Borden Number

<sup>75</sup> Register



# Alberta SITE FORM

Heritage Survey

Key

H S

<sup>2</sup> Site Name Victoria Settlement River Lot 16

<sup>3</sup> Other Name(s) \_\_\_\_\_

<sup>4</sup> Site Type 0159171 Farming and Pastoral

## Legal Description

<sup>5</sup> LSD	<sup>6</sup> Quarter	<sup>7</sup> Section	<sup>8</sup> Township	<sup>9</sup> Range	<sup>10</sup> W-M
15	N6	5	58	17	4

<sup>11</sup> Lot \_\_\_\_\_  
<sup>12</sup> Block \_\_\_\_\_  
<sup>13</sup> Plan \_\_\_\_\_  
<sup>14</sup> Metes & Bounds \_\_\_\_\_

<sup>15</sup> Address 17438 Victoria Trail

<sup>16</sup> Number \_\_\_\_\_

<sup>17</sup> Street \_\_\_\_\_

<sup>18</sup> Avenue \_\_\_\_\_

<sup>19</sup> Other \_\_\_\_\_

<sup>20</sup> Town \_\_\_\_\_

<sup>21</sup> Near Town \_\_\_\_\_

<sup>22</sup> County Smoky Lake

## NTS

<sup>23</sup> Grid / <sup>24</sup> Letter / <sup>25</sup> Number \_\_\_\_\_ / \_\_\_\_\_ / \_\_\_\_\_ <sup>26</sup> Name \_\_\_\_\_

## UTM

<sup>27</sup> Zone \_\_\_\_\_ <sup>28</sup> Easting \_\_\_\_\_ <sup>29</sup> Northing \_\_\_\_\_ <sup>30</sup> Datum \_\_\_\_\_ <sup>31</sup> Coordinate Determination \_\_\_\_\_

<sup>32</sup> Latitude \_\_\_\_\_ <sup>33</sup> Longitude \_\_\_\_\_ <sup>34</sup> Datum \_\_\_\_\_ <sup>35</sup> Coordinate Determination \_\_\_\_\_



## Image 1

<sup>36</sup> Negative 107-R0252-16

<sup>37</sup> Other \_\_\_\_\_

<sup>38</sup> View North West

<sup>39</sup> Date September 21, 2007

<sup>40</sup> Source Heritage Collaborative Inc. K.B.

**Visual Description**

41 Style 

--	--	--	--	--	--	--	--

42 Plan Shape 

1	2	0	1				
---	---	---	---	--	--	--	--

43 Storeys 

1	5	0	2	1	7	0	1
---	---	---	---	---	---	---	---

44 Foundation 

1	8	0	2				
---	---	---	---	--	--	--	--

45 Superstructure 

3	0	0	6				
---	---	---	---	--	--	--	--

46 Superstructure Cover 

2	4	0	5				
---	---	---	---	--	--	--	--

47 Roof Structure 

3	2	0	3				
---	---	---	---	--	--	--	--

48 Roof Cover 

5	4	0	9				
---	---	---	---	--	--	--	--

49 Exterior Codes

1	1	0	1	1	6	1	1	3	1	0	1	3	5	0	3	3	6	0	3	3	7	0	5
3	8	0	9	3	9	0	1	4	2	0	1	4	3	0	1	4	7	0	1	4	9	0	1
5	9	0	1	6	0	0	1	6	1	0	3	6	2	0	2	6	3	0	1	6	4	0	1
6	6	0	1	6	8	0	1	6	9	0	1	7	0	0	1	7	1	0	1	7	3	0	1

50 Exterior A two-storey, horizontal log building with a plaster covered overtop. The roof is a high pitched gable covered with metal sheets.

51 Interior

52 Environment Located in the Lobstick Settlement River lot System of Smith Lake County.

53 Condition

54 Alterations

Key

H S

Description

Date (dd/mm/yyyy)

Code

55 Construction

56

57

58 Usage

59

60

61 Owner

62

Image 2

36 Negative

07-R0252-2D

37 Other

38 View

West

39 Date

September 21, 2007

40 Source

Hexagon Collaborative  
Inc. R.S.

Image 3

36 Negative

37 Other

38 View

39 Date

40 Source



**Text Fields**

<sup>63</sup> Architect \_\_\_\_\_

<sup>64</sup> Builder \_\_\_\_\_

<sup>65</sup> Craftsman \_\_\_\_\_

<sup>66</sup> History The house was originally owned by a Whitford family who were Métis. It was located on Victoria Settlement River Lot 17 and was moved to Victoria Settlement River Lot 16 before 1955. After the Whitford family moved out, a Ukrainian family moved in and plastered the interior and exterior.

<sup>67</sup> Sources Local Residents

<sup>68</sup> Status Active

Date (dd/mm/yyyy)

<sup>69</sup> 2|8|0|3|2|0|0|8

<sup>70</sup> Form Completed By Heritage Collaborative Inc.

<sup>71</sup> 2|8|0|3|2|0|0|8

**Office Use**

<sup>72</sup> Priority

<sup>73</sup> Geo Code

<sup>74</sup> Borden Number

<sup>75</sup> Register



**Visual Description**

41 Style 

--	--	--	--	--	--

 \_\_\_\_\_

42 Plan Shape 

1	2	0	1		
---	---	---	---	--	--

 \_\_\_\_\_

43 Storeys 

1	5	0	2
---	---	---	---

1	7	0	1
---	---	---	---

 \_\_\_\_\_

44 Foundation 

1	8	0	2		
---	---	---	---	--	--

 \_\_\_\_\_

45 Superstructure 

3	0	0	6		
---	---	---	---	--	--

 \_\_\_\_\_

46 Superstructure Cover 

3	0	0	6		
---	---	---	---	--	--

 \_\_\_\_\_

47 Roof Structure 

--	--	--	--	--	--

 \_\_\_\_\_

48 Roof Cover 

3	4	0	3		
---	---	---	---	--	--

 \_\_\_\_\_

49 Exterior Codes

1 1 0 1	1 6 1 1	1 3 0 1			
4 9 0 2	5 0 0 1	5 1 0 1	5 2 0 1	5 3 0 1	5 4 0 1
5 5 0 2	5 6 0 2	6 1 0 3	6 2 0 2	6 3 0 1	6 4 0 2
6 5 0 3	6 6 0 1	6 7 0 1	6 8 0 1	7 0 0 3	

50 Exterior WOOD \_\_\_\_\_

51 Interior \_\_\_\_\_

52 Environment located in the Lobstick Settlement River Lot System of Smoky Lake County. \_\_\_\_\_

53 Condition \_\_\_\_\_

54 Alterations \_\_\_\_\_

Key

H S

Description

Date (dd/mm/yyyy)

Code

55 Construction

56

57

58 Usage

59

60

61 Owner

62

Image 2

36 Negative

07-R0252-17

37 Other

38 View

North West

39 Date

September 21, 2007

40 Source

Heritage Collaborative Inc  
R.B.



Image 3

36 Negative

07-R0252-18

37 Other

38 View

North East

39 Date

September 21, 2007

40 Source

Heritage Collaborative Inc  
R.B.



**Text Fields**

<sup>63</sup> Architect

<sup>64</sup> Builder

<sup>65</sup> Craftsman

<sup>36</sup> History

<sup>37</sup> Sources

<sup>68</sup> Status

*Inactive*

Date (dd/mm/yyyy)

<sup>69</sup>

| 2 | 8 | 0 | 3 | 2 | 0 | 0 | 8 |

<sup>70</sup> Form Completed By

*Heritage Collaborative Inc.*

<sup>71</sup>

| 2 | 8 | 0 | 3 | 2 | 0 | 0 | 8 |

**Office Use**

<sup>72</sup> Priority

<sup>73</sup> Geo Code

<sup>74</sup> Borden Number

<sup>75</sup> Register



# Alberta SITE FORM

Heritage Survey

Key

H S

<sup>2</sup> Site Name

<sup>3</sup> Other Name(s)

<sup>4</sup> Site Type

105012 Farming and Ranching Barn

## Legal Description

5 LSD	6 Quarter	7 Section	8 Township	9 Range	10 W-M
4	SW	15	58	17	4

<sup>11</sup> Lot \_\_\_\_\_  
<sup>12</sup> Block \_\_\_\_\_  
<sup>13</sup> Plan \_\_\_\_\_  
<sup>14</sup> Metes & Bounds \_\_\_\_\_

<sup>15</sup> Address 17272 TWP RD 582

<sup>18</sup> Number \_\_\_\_\_

<sup>17</sup> Street \_\_\_\_\_ <sup>18</sup> Avenue \_\_\_\_\_

<sup>19</sup> Other \_\_\_\_\_

<sup>20</sup> Town \_\_\_\_\_ <sup>21</sup> Near Town \_\_\_\_\_

<sup>22</sup> County Smoky Lake

NTS

<sup>23</sup> Grid / <sup>24</sup> Letter / <sup>25</sup> Number \_\_\_\_\_ / \_\_\_\_\_ / \_\_\_\_\_ <sup>26</sup> Name \_\_\_\_\_

UTM

<sup>27</sup> Zone \_\_\_\_\_ <sup>28</sup> Easting \_\_\_\_\_ <sup>29</sup> Northing \_\_\_\_\_ <sup>30</sup> Datum \_\_\_\_\_ <sup>31</sup> Coordinate Determination \_\_\_\_\_

<sup>32</sup> Latitude \_\_\_\_\_ <sup>33</sup> Longitude \_\_\_\_\_ <sup>34</sup> Datum \_\_\_\_\_ <sup>35</sup> Coordinate Determination \_\_\_\_\_

1154.00655 4119.45320



## Image 1

<sup>36</sup> Negative

07-R0253-97

<sup>37</sup> Other \_\_\_\_\_

<sup>38</sup> View

North East

<sup>39</sup> Date

October 14 2007

<sup>40</sup> Source

Heritage Collaborative Inc. 23

**Visual Description**

<sup>41</sup> Style 

--	--	--	--	--	--	--	--

<sup>42</sup> Plan Shape 

1	2	0	2				
---	---	---	---	--	--	--	--

<sup>43</sup> Storeys 

1	5	0	4				
---	---	---	---	--	--	--	--

<sup>44</sup> Foundation 

1	8	0	2				
---	---	---	---	--	--	--	--

<sup>45</sup> Superstructure 

3	0	1	1				
---	---	---	---	--	--	--	--

<sup>46</sup> Superstructure Cover 

2	0	1	4				
---	---	---	---	--	--	--	--

<sup>47</sup> Roof Structure 

3	2	1	1				
---	---	---	---	--	--	--	--

<sup>48</sup> Roof Cover 

3	5	0	2				
---	---	---	---	--	--	--	--

<sup>49</sup> Exterior Codes

3	5	0	3	3	1	1	5	4	9	0	2	4	9	1	0	5	0	0	2	5	1	0	2
5	3	0	2	5	2	0	3	5	4	0	3	5	7	0	2	6	0	0	2	5	9	0	9
6	1	0	2	6	2	0	2	7	3	0	1	6	3	0	2	6	4	0	2	6	5	0	3
6	8	0	2	4	7	0	2																

<sup>50</sup> Exterior A two and a half storey barn with clap board siding corner boards and a gambrel roof.

<sup>51</sup> Interior \_\_\_\_\_

<sup>52</sup> Environment Located in the Victoria District of Smoky Lake County.

<sup>53</sup> Condition \_\_\_\_\_

<sup>54</sup> Alterations \_\_\_\_\_

Key

H S

Description

Date (dd/mm/yyyy)

Code

55 Construction

56

57

58 Usage

59

60

61 Owner

62




Image 2

36 Negative

107-R0253-28

37 Other

38 View

North

39 Date

October 14, 2007

40 Source

Heritage Collaborative  
Inc. P.B.

Image 3

36 Negative

37 Other

38 View

39 Date

40 Source

**Text Fields**

<sup>63</sup> Architect \_\_\_\_\_

<sup>64</sup> Builder \_\_\_\_\_

<sup>65</sup> Craftsman \_\_\_\_\_

<sup>36</sup> History \_\_\_\_\_

<sup>67</sup> Sources \_\_\_\_\_

Date (dd/mm/yyyy)

<sup>68</sup> Status Active

<sup>69</sup> 2 | 8 | 0 | 3 | 2 | 0 | 0 | 8

<sup>70</sup> Form Completed By Heritage Collaborative Inc.

<sup>71</sup> 2 | 8 | 0 | 3 | 2 | 0 | 0 | 8

**Office Use**

<sup>72</sup> Priority

<sup>73</sup> Geo Code

<sup>74</sup> Borden Number

<sup>75</sup> Register

# Alberta SITE FORM

Heritage Survey

Key

H S

<sup>2</sup> Site Name \_\_\_\_\_

<sup>3</sup> Other Name(s) \_\_\_\_\_

<sup>4</sup> Site Type

1051913 Farming and Ranching Other

## Legal Description

5 LSD	6 Quarter	7 Section	8 Township	9 Range	10 W-M
3	SW	15	58	17	4

<sup>11</sup> Lot \_\_\_\_\_

<sup>12</sup> Block \_\_\_\_\_

<sup>13</sup> Plan \_\_\_\_\_

<sup>14</sup> Metes & Bounds \_\_\_\_\_

<sup>15</sup> Address

Range Road 171 North of Victoria Trail

<sup>16</sup> Number \_\_\_\_\_

<sup>17</sup> Street

<sup>18</sup> Avenue \_\_\_\_\_

<sup>19</sup> Other \_\_\_\_\_

<sup>20</sup> Town \_\_\_\_\_

<sup>21</sup> Near Town \_\_\_\_\_

<sup>22</sup> County

Sandy Lake

## NTS

<sup>23</sup> Grid / <sup>24</sup> Letter / <sup>25</sup> Number \_\_\_\_\_ / \_\_\_\_\_ / \_\_\_\_\_ <sup>26</sup> Name \_\_\_\_\_

## UTM

<sup>27</sup> Zone	<sup>28</sup> Easting	<sup>29</sup> Northing	<sup>30</sup> Datum	<sup>31</sup> Coordinate Determination

<sup>32</sup> Latitude	<sup>33</sup> Longitude	<sup>34</sup> Datum	<sup>35</sup> Coordinate Determination
N 54.04693	W 112.40807		



## Image 1

<sup>36</sup> Negative

07-R0253-02

<sup>37</sup> Other \_\_\_\_\_

<sup>38</sup> View

North West

<sup>39</sup> Date

October 14, 2007

<sup>40</sup> Source

Heitane Collaborative  
M.C. R.B.



1Key

H S

Description

Date (dd/mm/yyyy)

Code

55 Construction

56

57

58 Usage

59

60

61 Owner

62

Image 2

36 Negative

07-R0953-07

37 Other

38 View

39 Date

October 14, 2007

40 Source

Herbano Collaborative  
Inc. R.P.

Image 3


36 Negative

37 Other

38 View

39 Date

40 Source



**Text Fields**

<sup>63</sup> Architect \_\_\_\_\_

<sup>64</sup> Builder \_\_\_\_\_

<sup>65</sup> Craftsman \_\_\_\_\_

<sup>36</sup> History \_\_\_\_\_

<sup>37</sup> Sources \_\_\_\_\_

<sup>68</sup> Status Inactive

Date (dd/mm/yyyy)

<sup>69</sup> 2|8|0|3|2|0|0|8|

<sup>70</sup> Form Completed By Heritage Collaborative Inc.

<sup>71</sup> 2|8|0|3|2|0|0|8|

**Office Use**

<sup>72</sup> Priority

<sup>73</sup> Geo Code

<sup>74</sup> Borden Number

<sup>75</sup> Register



# Alberta SITE FORM

Heritage Survey

Key

H S

<sup>2</sup> Site Name

<sup>3</sup> Other Name(s)

<sup>4</sup> Site Type

0599 Farming and Ranching: Other

## Legal Description

<sup>5</sup> LSD    <sup>6</sup> Quarter    <sup>7</sup> Section    <sup>8</sup> Township    <sup>9</sup> Range    <sup>10</sup> W-M

31 SW 15 58 17 4

<sup>11</sup> Lot

<sup>12</sup> Block

<sup>13</sup> Plan

<sup>14</sup> Metes & Bounds

<sup>15</sup> Address

Range Road 171 North of Victoria Town

<sup>16</sup> Number

<sup>17</sup> Street

<sup>18</sup> Avenue

<sup>19</sup> Other

<sup>20</sup> Town

<sup>21</sup> Near Town

<sup>22</sup> County

Smoky Lake

NTS

<sup>23</sup> Grid / <sup>24</sup> Letter / <sup>25</sup> Number

<sup>26</sup> Name

UTM

<sup>27</sup> Zone

<sup>28</sup> Easting

<sup>29</sup> Northing

<sup>30</sup> Datum

<sup>31</sup> Coordinate Determination

<sup>32</sup> Latitude

<sup>33</sup> Longitude

<sup>34</sup> Datum

<sup>35</sup> Coordinate Determination

N 54.04693

W 118.46807

## Image 1

<sup>36</sup> Negative

07-P0253-10

<sup>37</sup> Other

<sup>38</sup> View

South East

<sup>39</sup> Date

October 14, 2007

<sup>40</sup> Source

Heritage Collaborative Inc.  
P.S.



**Visual Description**

41	Style																								
42	Plan Shape	1	2	0	2																				
43	Storeys	1	5	0	2																				
44	Foundation	1	8	0	2																				
45	Superstructure	3	0	0	5																				
46	Superstructure Cover	2	0	1	6	2	0	2	2																
47	Roof Structure	3	2	0	2																				
48	Roof Cover	3	5	0	2																				
49	Exterior Codes	1	6	1	1	3	1	0	1	3	5	0	3	4	9	0	1	6	1	0	3	6	2	0	2
		7	4	0	1	7	3	0	1																

60 Exterior A horizontal log frame farming building with verticle boards covering the long facades. A medium-pitched gable roof with wood shingles.

51 Interior \_\_\_\_\_

52 Environment Located in the Victoria District of Smoky Lake County

53 Condition \_\_\_\_\_

54 Alterations \_\_\_\_\_

Key

H S

Description

Date (dd/mm/yyyy)

Code

<sup>55</sup> Construction

<sup>56</sup>

<sup>57</sup>

<sup>58</sup> Usage

<sup>59</sup>

<sup>60</sup>

<sup>61</sup> Owner

<sup>62</sup>



Image 2

<sup>36</sup> Negative

107-R0253-09

<sup>37</sup> Other

<sup>38</sup> View

West

<sup>39</sup> Date

October 14, 2007

<sup>40</sup> Source

Heritage Collaborative  
Inc. 28

Image 3

<sup>36</sup> Negative

<sup>37</sup> Other

<sup>38</sup> View

<sup>39</sup> Date

<sup>40</sup> Source

**Text Fields**

<sup>63</sup> Architect \_\_\_\_\_

<sup>64</sup> Builder \_\_\_\_\_

<sup>65</sup> Craftsman \_\_\_\_\_

<sup>66</sup> History \_\_\_\_\_

<sup>67</sup> Sources \_\_\_\_\_

<sup>68</sup> Status Active

Date (dd/mm/yyyy)

<sup>69</sup> 28|03|2008

<sup>70</sup> Form Completed By Heritage Collaborative Inc.

<sup>71</sup> 28|03|2008

**Office Use**

<sup>72</sup> Priority

<sup>73</sup> Geo Code

<sup>74</sup> Borden Number

<sup>75</sup> Register

# Alberta SITE FORM

Heritage Survey

Key

H | S

2 Site Name

3 Other Name(s)

4 Site Type

10151021 Farming and Ranching Base

## Legal Description

5 LSD	6 Quarter	7 Section	8 Township	9 Range	10 W-M
12	NW	14	58	17	4

11 Lot \_\_\_\_\_  
 12 Block \_\_\_\_\_  
 13 Plan \_\_\_\_\_  
 14 Metes & Bounds \_\_\_\_\_

15 Address

17006 TWP RD. 590

17 Street

18 Avenue

20 Town

21 Near Town

16 Number

19 Other

22 County

Stinky Lake

NTS

23 Grid / 24 Letter / 25 Number / / / / / 26 Name

UTM

27 Zone	28 Easting	29 Northing	30 Datum	31 Coordinate Determination

32 Latitude	33 Longitude	34 Datum	35 Coordinate Determination
N 54.01650	W 112.57778		



## Image 1

36 Negative

101-80355-06

37 Other

38 View

North East

39 Date

January 21, 2008

40 Source

Heritage Collaborative Inc.  
R.S.

**Visual Description**

41 Style

42 Plan Shape 1 2 0 2

43 Storeys 1 5 0 4

44 Foundation 1 8 0 2

45 Superstructure 3 0 1 1

46 Superstructure Cover 2 0 1 4

47 Roof Structure 3 2 1 1

48 Roof Cover 3 4 0 9

49 Exterior Codes

1 1 0 1	1 6 1 1	1 3 0 4	3 1 0 1	3 5 0 5	3 6 0 3
3 7 0 5	3 8 0 3	3 9 0 1	4 2 0 1	4 3 0 1	4 7 0 1
4 9 0 2	5 0 0 2	5 1 0 2	5 2 0 3	5 3 0 2	5 4 0 3
5 5 0 2	5 6 0 3	5 7 0 1	5 8 0 1	5 9 0 1	6 0 0 1
6 1 0 2	6 3 0 2	6 3 0 1	6 4 0 1	6 5 0 1	6 6 0 2
6 7 0 1	6 8 0 2	6 9 1 4	7 0 0 5	7 1 0 1	7 3 0 1

50 Exterior A two-storey barn with clapboard siding. The roof is of a gambrel design and has been covered with metal sheets.

51 Interior

52 Environment located in the Victoria District of Stinky Lake County

53 Condition

54 Alterations

Key

H S

Description

Date (dd/mm/yyyy)

Code

<sup>55</sup> Construction

<sup>56</sup>

<sup>57</sup>

<sup>58</sup> Usage

<sup>59</sup>

<sup>60</sup>

<sup>61</sup> Owner

<sup>62</sup>



**Image 2**

<sup>36</sup> Negative

07-80255-05

<sup>37</sup> Other

<sup>38</sup> View

North West

<sup>39</sup> Date

January 21, 2008

<sup>40</sup> Source

Hexage Collaborative Inc.  
K.B.

**Image 3**

<sup>36</sup> Negative

<sup>37</sup> Other

<sup>38</sup> View

<sup>39</sup> Date

<sup>40</sup> Source

**Text Fields**

<sup>63</sup> Architect \_\_\_\_\_

<sup>64</sup> Builder \_\_\_\_\_

<sup>55</sup> Craftsman \_\_\_\_\_

<sup>6</sup> History \_\_\_\_\_

<sup>17</sup> Sources \_\_\_\_\_

<sup>68</sup> Status Done

Date (dd/mm/yyyy)

<sup>69</sup> 2 | 8 | 0 | 3 | 2 | 0 | 0 | 8

<sup>70</sup> Form Completed By Heritage Collaborative Inc.

<sup>71</sup> 2 | 8 | 0 | 3 | 2 | 0 | 0 | 8

**Office Use**

<sup>72</sup> Priority

<sup>73</sup> Geo Code

<sup>74</sup> Borden Number

<sup>75</sup> Register



# Alberta SITE FORM

Heritage Survey

Key

H S

<sup>2</sup> Site Name 2nd Ruthenia School

<sup>3</sup> Other Name(s) \_\_\_\_\_

<sup>4</sup> Site Type G13114 Educational School

## Legal Description

<sup>5</sup> LSD	<sup>6</sup> Quarter	<sup>7</sup> Section	<sup>8</sup> Township	<sup>9</sup> Range	<sup>10</sup> W-M
3	SW	6	S19	116	4

<sup>11</sup> Lot \_\_\_\_\_

<sup>12</sup> Block \_\_\_\_\_

<sup>13</sup> Plan \_\_\_\_\_

<sup>14</sup> Metes & Bounds \_\_\_\_\_

<sup>15</sup> Address 16544 TWP RD. 590

<sup>16</sup> Number \_\_\_\_\_

<sup>17</sup> Street \_\_\_\_\_

<sup>18</sup> Avenue \_\_\_\_\_

<sup>19</sup> Other \_\_\_\_\_

<sup>20</sup> Town \_\_\_\_\_

<sup>21</sup> Near Town \_\_\_\_\_

<sup>22</sup> County Sandy Lake

## NTS

<sup>23</sup> Grid / <sup>24</sup> Letter / <sup>25</sup> Number \_\_\_\_\_ / \_\_\_\_\_ / \_\_\_\_\_ <sup>26</sup> Name \_\_\_\_\_

## UTM

<sup>27</sup> Zone	<sup>28</sup> Easting	<sup>29</sup> Northing	<sup>30</sup> Datum	<sup>31</sup> Coordinate Determination

<sup>32</sup> Latitude	<sup>33</sup> Longitude	<sup>34</sup> Datum	<sup>35</sup> Coordinate Determination
<u>N54.06240</u>	<u>W112.38934</u>		



## Image 1

<sup>36</sup> Negative

OT-R9755-04

<sup>37</sup> Other \_\_\_\_\_

<sup>38</sup> View

North East

<sup>39</sup> Date

January 31, 2008

<sup>40</sup> Source

Heritage Collaborative Inc. P.S.

**Visual Description**

41 Style 

--	--	--	--	--	--

 \_\_\_\_\_

42 Plan Shape 

1	2	0	3		
---	---	---	---	--	--

 \_\_\_\_\_

43 Storeys 

1	5	0	2		
---	---	---	---	--	--

 \_\_\_\_\_

44 Foundation 

1	8	0	7		
---	---	---	---	--	--

 \_\_\_\_\_

45 Superstructure 

3	0	1	1		
---	---	---	---	--	--

 \_\_\_\_\_

46 Superstructure Cover 

2	0	1	4		
---	---	---	---	--	--

 \_\_\_\_\_

47 Roof Structure 

3	2	0	4		
---	---	---	---	--	--

 \_\_\_\_\_

48 Roof Cover 

3	4	0	3		
---	---	---	---	--	--

 \_\_\_\_\_

49 Exterior Codes

1101	1411	1201	3115	3504	3603
3706	3803	3901	4201	4303	4404
4504	4603	4701	4902	5002	5102
5203	5302	5403	5502	5602	5702
5703	5802	6102	6202	6323	6402
6503	6602	6710	6801	6914	7009

50 Exterior A school built with a nailed frame and covered with  
clapboard siding. The roof is a hipped gable with exposed rafters.  
The structure is built on a concrete foundation.

51 Interior \_\_\_\_\_  
 \_\_\_\_\_  
 \_\_\_\_\_

52 Environment located in the Victoria District of Smoky Lake County.  
 \_\_\_\_\_  
 \_\_\_\_\_

53 Condition \_\_\_\_\_  
 \_\_\_\_\_  
 \_\_\_\_\_

54 Alterations \_\_\_\_\_  
 \_\_\_\_\_  
 \_\_\_\_\_

Key

H S

Description

Date (dd/mm/yyyy)

Code

55 Construction

56

57

58 Usage

59

60

61 Owner

62



Image 2

36 Negative

07-P0255-03

37 Other

38 View

39 Date

January 21, 2008

40 Source

Heritage Collaborative  
West, C.B.

Image 3

36 Negative

37 Other

38 View

39 Date

40 Source

**Text Fields**

<sup>63</sup> Architect \_\_\_\_\_

<sup>64</sup> Builder \_\_\_\_\_

<sup>65</sup> Craftsman \_\_\_\_\_

<sup>66</sup> History The Ruthenia School District #2408 was established April 10, 1911 to serve the families of the Ukrainian and Romanian settlers that had immigrated to the area between 1899 and 1905. The first Ruthenia School was built in 1913 on SE 1-49-16-W4 and moved by a team of horses in 1920 to SW 6-59-16-W4. This land was purchased from Mrs Maria Vitaychuk, widow of Gregory Vitaychuk, who obtained the land as a homestead prior to 1910. In 1924, the Second Ruthenia School was built on the same property and served the senior students, while the first Ruthenia School served the junior students. Classes continued until 1950, at which point it became a community centre. The building was closed in 1980.

<sup>67</sup> Sources Our Legacy: History of Smoky Lake and Area (1983)

<sup>68</sup> Status Inactive

Date (dd/mm/yyyy)  
<sup>69</sup> 2 | 8 | 0 | 3 | 2 | 0 | 0 | 8

<sup>70</sup> Form Completed By Heritage Collaborative Inc.

<sup>71</sup> 2 | 8 | 0 | 3 | 2 | 0 | 0 | 8

**Office Use**

<sup>72</sup> Priority

<sup>73</sup> Geo Code

<sup>74</sup> Borden Number

<sup>75</sup> Register

# Alberta SITE FORM

Heritage Survey

Key **H S**

<sup>2</sup> Site Name \_\_\_\_\_

<sup>3</sup> Other Name(s) \_\_\_\_\_

<sup>4</sup> Site Type 105.011 Farming and Ranching: Farm or Ranch house

## Legal Description

<sup>5</sup> LSD	<sup>6</sup> Quarter	<sup>7</sup> Section	<sup>8</sup> Township	<sup>9</sup> Range	<sup>10</sup> W-M
3	SW	6	59	16	4

<sup>11</sup> Lot \_\_\_\_\_  
<sup>12</sup> Block \_\_\_\_\_  
<sup>13</sup> Plan \_\_\_\_\_  
<sup>14</sup> Metes & Bounds \_\_\_\_\_

<sup>15</sup> Address 17027 Twp Rd. 590 <sup>16</sup> Number \_\_\_\_\_

<sup>17</sup> Street \_\_\_\_\_ <sup>18</sup> Avenue \_\_\_\_\_ <sup>19</sup> Other \_\_\_\_\_

<sup>20</sup> Town \_\_\_\_\_ <sup>21</sup> Near Town \_\_\_\_\_ <sup>22</sup> County Saskatchewan

NTS <sup>23</sup> Grid / <sup>24</sup> Letter / <sup>25</sup> Number \_\_\_\_\_ <sup>26</sup> Name \_\_\_\_\_

UTM <sup>27</sup> Zone \_\_\_\_\_ <sup>28</sup> Easting \_\_\_\_\_ <sup>29</sup> Northing \_\_\_\_\_ <sup>30</sup> Datum \_\_\_\_\_ <sup>31</sup> Coordinate Determination \_\_\_\_\_

<sup>32</sup> Latitude N 54.06415 <sup>33</sup> Longitude W 112.39091 <sup>34</sup> Datum \_\_\_\_\_ <sup>35</sup> Coordinate Determination \_\_\_\_\_



## Image 1

<sup>35</sup> Negative L07-R0035-02

<sup>37</sup> Other \_\_\_\_\_

<sup>38</sup> View South side

<sup>39</sup> Date January 31, 2005

<sup>40</sup> Source Heritage Collaborative Inc. P.B.

**Visual Description**

41 Style

--	--	--	--	--	--	--	--

42 Plan Shape

1	2	0	3				
---	---	---	---	--	--	--	--

43 Storeys

1	5	0	3				
---	---	---	---	--	--	--	--

44 Foundation

1	8	0	2				
---	---	---	---	--	--	--	--

45 Superstructure

3	0	1	1				
---	---	---	---	--	--	--	--

46 Superstructure Cover

2	4	0	5				
---	---	---	---	--	--	--	--

47 Roof Structure

3	2	0	2				
---	---	---	---	--	--	--	--

48 Roof Cover

3	4	0	1				
---	---	---	---	--	--	--	--

49 Exterior Codes

1	1	0	1	1	6	1	1	3	1	0	1	3	5	0	3	3	6	0	3	3	7	0	5
3	8	0	3	3	9	0	1	4	2	0	1	4	3	0	5	4	4	0	5	4	5	0	4
4	6	0	3	4	7	0	1	4	4	0	2	5	0	0	2	5	1	0	2	5	2	0	3
5	3	0	2	5	4	0	3	5	5	0	3	5	6	0	2	5	8	0	3	6	1	0	2
6	2	0	2	6	3	0	2	6	4	0	2	6	5	0	3	6	6	0	3	6	7	0	2
6	8	0	1	6	9	0	1	7	0	0	3	7	1	0	1	7	3	0	1				

50 Exterior

A one and a half storey house with a brick chimney, a double gable roof with exposed rafters.

51 Interior

52 Environment

located in the Victoria District of Smoky Lake County.

53 Condition

54 Alterations

Key H S

Description

Date (dd/mm/yyyy)

Code

55 Construction

56

57

58 Usage

59

60

61 Owner

62



Image 2

36 Negative

07-10255-01

37 Other

38 View

South

39 Date

January 21 2008

40 Source

Heritage Collaborative, Inc  
P.O.




Image 3

36 Negative

37 Other

38 View

39 Date

40 Source

**Text Fields**

<sup>63</sup> Architect \_\_\_\_\_

<sup>64</sup> Builder \_\_\_\_\_

<sup>65</sup> Craftsman \_\_\_\_\_

<sup>6</sup> History \_\_\_\_\_

<sup>17</sup> Sources \_\_\_\_\_

<sup>68</sup> Status Active

Date (dd/mm/yyyy)

<sup>69</sup> 2|8|03|20|08

<sup>70</sup> Form Completed By Heritage Collaborative Inc

<sup>71</sup> 2|8|03|20|08

**Office Use**

<sup>72</sup> Priority

<sup>73</sup> Geo Code

<sup>74</sup> Borden Number

<sup>75</sup> Register



# Alberta SITE FORM

Heritage Survey

Key

H S

<sup>2</sup> Site Name \_\_\_\_\_

<sup>3</sup> Other Name(s) \_\_\_\_\_

<sup>4</sup> Site Type

1015919 Farming and Residential Other

## Legal Description

5 LSD	6 Quarter	7 Section	8 Township	9 Range	10 W-M
9	NE	36	58	17	4

<sup>11</sup> Lot \_\_\_\_\_

<sup>12</sup> Block \_\_\_\_\_

<sup>13</sup> Plan \_\_\_\_\_

<sup>14</sup> Metes & Bounds \_\_\_\_\_

<sup>15</sup> Address

Along Range Rd. 571

<sup>16</sup> Number \_\_\_\_\_

<sup>17</sup> Street \_\_\_\_\_

<sup>18</sup> Avenue \_\_\_\_\_

<sup>19</sup> Other \_\_\_\_\_

<sup>20</sup> Town \_\_\_\_\_

<sup>21</sup> Near Town \_\_\_\_\_

<sup>22</sup> County

Saskatchewan

NTS

<sup>23</sup> Grid / <sup>24</sup> Letter / <sup>25</sup> Number

<sup>26</sup> Name \_\_\_\_\_

UTM

<sup>27</sup> Zone \_\_\_\_\_

<sup>28</sup> Easting \_\_\_\_\_

<sup>29</sup> Northing \_\_\_\_\_

<sup>30</sup> Datum \_\_\_\_\_

<sup>31</sup> Coordinate Determination \_\_\_\_\_

<sup>32</sup> Latitude

N 54 05756

<sup>33</sup> Longitude

W 102 32167

<sup>34</sup> Datum \_\_\_\_\_

<sup>35</sup> Coordinate Determination \_\_\_\_\_



## Image 1

<sup>36</sup> Negative

07-P0258-20

<sup>37</sup> Other \_\_\_\_\_

<sup>38</sup> View

North

<sup>39</sup> Date

October 21, 2007

<sup>40</sup> Source

Heritage Collaborative Inc

**Visual Description**

41 Style 

--	--	--	--

--	--	--	--

 \_\_\_\_\_

42 Plan Shape 

1	2	0	3
---	---	---	---

--	--	--	--

 \_\_\_\_\_

43 Storeys 

1	5	0	2
---	---	---	---

--	--	--	--

 \_\_\_\_\_

44 Foundation 

1	8	0	2
---	---	---	---

--	--	--	--

 \_\_\_\_\_

45 Superstructure 

3	0	1	1
---	---	---	---

--	--	--	--

 \_\_\_\_\_

46 Superstructure Cover 

2	0	1	4
---	---	---	---

--	--	--	--

 \_\_\_\_\_

47 Roof Structure 

3	2	0	2
---	---	---	---

--	--	--	--

 \_\_\_\_\_

48 Roof Cover 

3	4	0	3
---	---	---	---

--	--	--	--

 \_\_\_\_\_

49 Exterior Codes

1101	1611	1301	3101	3505	3603
3711	3803	7901	4201	4301	4701
4902	5002	5102	5203	5302	5403
5507	5602	5702	5803	5901	6002
6102	6202	6302	6402	6503	6602
6702	6801	6903	7002	7101	7301

50 Exterior A one-storey cabin with a high-gable roof with wooden shingle, a nailed frame with clapboard siding.

51 Interior \_\_\_\_\_

52 Environment Located in the Victoria District of Snake Lake County.

53 Condition \_\_\_\_\_

54 Alterations \_\_\_\_\_

Key

H S

Description

Date (dd/mm/yyyy)

Code

<sup>55</sup> Construction

<sup>56</sup>

<sup>57</sup>

<sup>58</sup> Usage

<sup>59</sup>

<sup>60</sup>

<sup>61</sup> Owner

<sup>62</sup>



Image 2

<sup>36</sup> Negative

107-PORCEB-18

<sup>37</sup> Other

<sup>38</sup> View

South East

<sup>39</sup> Date

October 14, 2007

<sup>40</sup> Source

Heritage Collaborative  
Inc. R.B.

Image 3

<sup>36</sup> Negative

<sup>37</sup> Other

<sup>38</sup> View

<sup>39</sup> Date

<sup>40</sup> Source

**Text Fields**

<sup>63</sup> Architect

<sup>64</sup> Builder

<sup>65</sup> Craftsman

<sup>66</sup> History

<sup>67</sup> Sources

<sup>68</sup> Status

*Inactive*

Date (dd/mm/yyyy)

<sup>69</sup> 2 | 8 | 0 | 3 | 2 | 0 | 0 | 8

<sup>70</sup> Form Completed By

*Heritage Collaborative Inc.*

<sup>71</sup> 2 | 8 | 0 | 3 | 2 | 0 | 0 | 8

**Office Use**

<sup>72</sup> Priority

<sup>73</sup> Geo Code

<sup>74</sup> Borden Number

<sup>75</sup> Register

# Alberta SITE FORM

Heritage Survey

Key 

H	S						
---	---	--	--	--	--	--	--

<sup>2</sup> Site Name \_\_\_\_\_

<sup>3</sup> Other Name(s) \_\_\_\_\_

<sup>4</sup> Site Type 015018 Farming and Ranching Outhouse

## Legal Description

5 LSD	6 Quarter	7 Section	8 Township	9 Range	10 W-M	
91	NE	36	58	17	4	<sup>11</sup> Lot _____
						<sup>12</sup> Block _____
						<sup>13</sup> Plan _____
						<sup>14</sup> Metes & Bounds _____

<sup>15</sup> Address Along Range Rd. 171 <sup>16</sup> Number \_\_\_\_\_

<sup>17</sup> Street \_\_\_\_\_ <sup>18</sup> Avenue \_\_\_\_\_ <sup>19</sup> Other \_\_\_\_\_

<sup>20</sup> Town \_\_\_\_\_ <sup>21</sup> Near Town \_\_\_\_\_ <sup>22</sup> County Stony Lake

NTS <sup>23</sup> Grid / <sup>24</sup> Letter / <sup>25</sup> Number    /    /    <sup>26</sup> Name \_\_\_\_\_

UTM <sup>27</sup> Zone \_\_\_\_\_ <sup>28</sup> Easting \_\_\_\_\_ <sup>29</sup> Northing \_\_\_\_\_ <sup>30</sup> Datum \_\_\_\_\_ <sup>31</sup> Coordinate Determination \_\_\_\_\_

<sup>32</sup> Latitude N54 08756 <sup>33</sup> Longitude W10 38168 <sup>34</sup> Datum \_\_\_\_\_ <sup>35</sup> Coordinate Determination \_\_\_\_\_



## Image 1

<sup>36</sup> Negative 07-R0152-19

<sup>37</sup> Other \_\_\_\_\_

<sup>38</sup> View North

<sup>39</sup> Date October 21, 2007

<sup>40</sup> Source Heritage Collaborative Inc. A.S.

**Visual Description**

41 Style 

--	--	--	--	--	--	--	--

 \_\_\_\_\_

42 Plan Shape 

1	2	0	1				
---	---	---	---	--	--	--	--

 \_\_\_\_\_

43 Storeys 

1	5	0	1				
---	---	---	---	--	--	--	--

 \_\_\_\_\_

44 Foundation 

1	8	0	2				
---	---	---	---	--	--	--	--

 \_\_\_\_\_

45 Superstructure 

3	0	1	1				
---	---	---	---	--	--	--	--

 \_\_\_\_\_

46 Superstructure Cover 

3	0	1	2				
---	---	---	---	--	--	--	--

 \_\_\_\_\_

47 Roof Structure 

3	2	0	2				
---	---	---	---	--	--	--	--

 \_\_\_\_\_

48 Roof Cover 

3	4	0	3				
---	---	---	---	--	--	--	--

 \_\_\_\_\_

49 Exterior Codes

1101	1611	3101	3504	3603	3705
3704	3803	3901	4201	4301	4701
4901	6102				

50 Exterior An outhouse with a nailed frame shephard siding and corner boards. The roof is a medium gable with wood shingles.

51 Interior \_\_\_\_\_

52 Environment located in the Victoria District of Simsbury Lake County.

53 Condition \_\_\_\_\_

54 Alterations \_\_\_\_\_

Key

H S

Description

Date (dd/mm/yyyy)

Code

<sup>55</sup> Construction

<sup>56</sup>

<sup>57</sup>

<sup>58</sup> Usage

<sup>59</sup>

<sup>60</sup>

<sup>61</sup> Owner

<sup>62</sup>



Image 2

<sup>36</sup> Negative

07-P0253-17

<sup>37</sup> Other

<sup>38</sup> View

South East

<sup>39</sup> Date

October 14, 2007

<sup>40</sup> Source

Heritage Collaborative  
Inc. R.B.

Image 3

<sup>36</sup> Negative

<sup>37</sup> Other

<sup>38</sup> View

<sup>39</sup> Date

<sup>40</sup> Source

**Text Fields**

<sup>63</sup> Architect \_\_\_\_\_

<sup>64</sup> Bullder \_\_\_\_\_

<sup>65</sup> Craftsman \_\_\_\_\_

<sup>66</sup> History \_\_\_\_\_

<sup>67</sup> Sources \_\_\_\_\_

<sup>68</sup> Status inactive <sup>69</sup> Date (dd/mm/yyyy) 2|8|0|3|2|0|0|8

<sup>70</sup> Form Completed By Heritage Collaborative Inc <sup>71</sup> 2|8|0|3|2|0|0|8

**Office Use**

<sup>72</sup> Priority

<sup>73</sup> Geo Code

<sup>74</sup> Borden Number

<sup>75</sup> Register



# Alberta SITE FORM

Heritage Survey

Key **H S**

<sup>2</sup> Site Name \_\_\_\_\_

<sup>3</sup> Other Name(s) \_\_\_\_\_

<sup>4</sup> Site Type **10 510151 Farming and Ranching: Tool or Implement shed, workshop**

## Legal Description

<sup>5</sup> LSD	<sup>6</sup> Quarter	<sup>7</sup> Section	<sup>8</sup> Township	<sup>9</sup> Range	<sup>10</sup> W-M	<sup>11</sup> Lot
113	NW	31	58	16	4	
						<sup>12</sup> Block
						<sup>13</sup> Plan
						<sup>14</sup> Metes & Bounds

<sup>15</sup> Address **58577 R66 RD 170** <sup>16</sup> Number \_\_\_\_\_

<sup>17</sup> Street \_\_\_\_\_ <sup>18</sup> Avenue \_\_\_\_\_ <sup>19</sup> Other \_\_\_\_\_

<sup>20</sup> Town \_\_\_\_\_ <sup>21</sup> Near Town \_\_\_\_\_ <sup>22</sup> County **Smoky Lake**

NTS <sup>23</sup> Grid / <sup>24</sup> Letter / <sup>25</sup> Number \_\_\_\_\_ / \_\_\_\_\_ / \_\_\_\_\_ <sup>26</sup> Name \_\_\_\_\_

UTM <sup>27</sup> Zone \_\_\_\_\_ <sup>28</sup> Easting \_\_\_\_\_ <sup>29</sup> Northing \_\_\_\_\_ <sup>30</sup> Datum \_\_\_\_\_ <sup>31</sup> Coordinate Determination \_\_\_\_\_

<sup>32</sup> Latitude **N 54.06332** <sup>33</sup> Longitude **W 111.73021** <sup>34</sup> Datum \_\_\_\_\_ <sup>35</sup> Coordinate Determination \_\_\_\_\_



## Image 1

<sup>36</sup> Negative **10-F5268-70**

<sup>37</sup> Other \_\_\_\_\_

<sup>38</sup> View **South West**

<sup>39</sup> Date **25/10/2008**

<sup>40</sup> Source **Image Collection**

**Visual Description**

41 Style 

--	--	--	--	--	--

42 Plan Shape 

1	2	0	2		
---	---	---	---	--	--

43 Storeys 

1	5	0	2	1	7	0	1
---	---	---	---	---	---	---	---

44 Foundation 

1	8	0	2		
---	---	---	---	--	--

45 Superstructure 

3	0	1	1		
---	---	---	---	--	--

46 Superstructure Cover 

2	0	0	9		
---	---	---	---	--	--

47 Roof Structure 

3	2	0	1		
---	---	---	---	--	--

48 Roof Cover 

3	4	0	1		
---	---	---	---	--	--

49 Exterior Codes

1101	1612	1301	3101	3505	3603
3701	3803	3901	4201	4301	4701
4901	6102	6202	6301	6401	6501
6602	6702	6801	6914	7003	7101
7301					

50 Exterior A one storey, three bay storage shed/garage with wood panels and a low gable roof.

51 Interior

52 Environment located in the Victoria District of Smoky Lake County.

53 Condition

54 Alterations

Key

H S

Description

Date (dd/mm/yyyy)

Code

55 Construction

56

57

58 Usage

59

60

61 Owner

62



Image 2

36 Negative

107-R0157-02

37 Other

38 View

North East

39 Date

January 25, 2008

40 Source

Photography Collection

Image 3

36 Negative

37 Other

38 View

39 Date

40 Source

**Text Fields**

<sup>63</sup> Architect \_\_\_\_\_

<sup>64</sup> Builder \_\_\_\_\_

<sup>65</sup> Craftsman \_\_\_\_\_

<sup>66</sup> History \_\_\_\_\_

<sup>67</sup> Sources \_\_\_\_\_

<sup>68</sup> Status Active

Date (dd/mm/yyyy)

<sup>69</sup> | 2 | 8 | 0 | 3 | 2 | 0 | 0 | 8 |

<sup>70</sup> Form Completed By Heritage Collaborative Inc.

<sup>71</sup> | 2 | 8 | 0 | 3 | 2 | 0 | 0 | 8 |

**Office Use**

<sup>72</sup> Priority

<sup>73</sup> Geo Code

<sup>74</sup> Borden Number

<sup>75</sup> Register

# Alberta SITE FORM

Heritage Survey

Key H S

<sup>2</sup> Site Name \_\_\_\_\_

<sup>3</sup> Other Name(s) \_\_\_\_\_

<sup>4</sup> Site Type 1015112 Farming and Ranching: Grazing

## Legal Description

5 LSD	6 Quarter	7 Section	8 Township	9 Range	10 W-M
13	NW	31	58	16	4

<sup>11</sup> Lot \_\_\_\_\_  
<sup>12</sup> Block \_\_\_\_\_  
<sup>13</sup> Plan \_\_\_\_\_  
<sup>14</sup> Metes & Bounds \_\_\_\_\_

<sup>15</sup> Address 58577 HGE RD 170 <sup>16</sup> Number \_\_\_\_\_


<sup>17</sup> Street \_\_\_\_\_ <sup>18</sup> Avenue \_\_\_\_\_ <sup>19</sup> Other \_\_\_\_\_

<sup>20</sup> Town \_\_\_\_\_ <sup>21</sup> Near Town \_\_\_\_\_ <sup>22</sup> County Sandy Lake

NTS <sup>23</sup> Grid / <sup>24</sup> Letter / <sup>25</sup> Number \_\_\_\_\_ <sup>26</sup> Name \_\_\_\_\_

UTM <sup>27</sup> Zone \_\_\_\_\_ <sup>28</sup> Easting \_\_\_\_\_ <sup>29</sup> Northing \_\_\_\_\_ <sup>30</sup> Datum \_\_\_\_\_ <sup>31</sup> Coordinate Determination \_\_\_\_\_

<sup>32</sup> Latitude N 54.06333 <sup>33</sup> Longitude W 112.58039 <sup>34</sup> Datum \_\_\_\_\_ <sup>35</sup> Coordinate Determination \_\_\_\_\_



## Image 1

<sup>36</sup> Negative CF-P0253-04

<sup>37</sup> Other \_\_\_\_\_

<sup>38</sup> View South East

<sup>39</sup> Date January 31, 2008

<sup>40</sup> Source Leslie Callender

**Visual Description**

41 Style 

--	--	--	--

--	--	--	--

42 Plan Shape 

1	2	0	1
---	---	---	---

--	--	--	--

43 Storeys 

1	5	0	2
---	---	---	---

--	--	--	--

44 Foundation 

1	8	0	2
---	---	---	---

--	--	--	--

45 Superstructure 

3	0	1	1
---	---	---	---

--	--	--	--

46 Superstructure Cover 

2	0	1	4
---	---	---	---

--	--	--	--

47 Roof Structure 

3	0	0	2
---	---	---	---

--	--	--	--

46 Roof Cover 

3	4	0	3
---	---	---	---

--	--	--	--

49 Exterior Codes

1	1	0	1	1	6	1	1	1	3	0	1	3	1	0	1	3	5	0	4	3	6	0	3
3	7	0	5	3	8	0	3	3	9	0	1	4	2	0	1	4	3	0	1	4	7	0	1
4	9	0	1	5	1	0	2	6	2	0	2	6	3	0	1	6	4	0	1	6	5	0	1
6	6	0	2	6	7	0	2	6	8	0	1	6	9	1	4	7	0	0	5	7	1	0	1
7	2	0	1																				

50 Exterior A one-story granary with a medium gable roof, nailed frame superstructure and clapboard siding.

51 Interior \_\_\_\_\_

52 Environment Located in the Victoria District of Snohomish County

53 Condition \_\_\_\_\_

54 Alterations \_\_\_\_\_

Key H S

Description

Date (dd/mm/yyyy)

Code

55 Construction

56

57

58 Usage

59

60

61 Owner

62



Image 2

36 Negative

17 8007-03

37 Other

38 View

13/11/07

39 Date

January 25 2008

40 Source

Harlan Collection Inc  
7 R 5

Image 3

36 Negative

37 Other

38 View

39 Date

40 Source

**Text Fields**

<sup>63</sup> Architect \_\_\_\_\_

<sup>64</sup> Builder \_\_\_\_\_

<sup>65</sup> Craftsman \_\_\_\_\_

<sup>66</sup> History \_\_\_\_\_

<sup>67</sup> Sources \_\_\_\_\_

<sup>68</sup> Status Active \_\_\_\_\_

Date (dd/mm/yyyy)

<sup>69</sup> | 2 | 8 | 0 | 3 | 2 | 0 | 0 | 8 |

<sup>70</sup> Form Completed By Heritage Collaborative Inc. \_\_\_\_\_

<sup>71</sup> | 2 | 8 | 0 | 3 | 2 | 0 | 0 | 8 |

**Office Use**

<sup>72</sup> Priority \_\_\_\_\_

<sup>73</sup> Geo Code \_\_\_\_\_

<sup>74</sup> Borden Number \_\_\_\_\_

<sup>75</sup> Register \_\_\_\_\_



# Alberta SITE FORM

Heritage Survey

Key

H S

2 Site Name

3 Other Name(s)

4 Site Type

05112 Focusing and Paunching Granary

## Legal Description

5 LSD	6 Quarter	7 Section	8 Township	9 Range	10 W-M
13	NW	31	58	16	H

11 Lot  
12 Block  
13 Plan  
14 Metes & Bounds

15 Address 57579 260 Rd 70  
16 Number  
17 Street  
18 Avenue  
19 Other  
20 Town  
21 Near Town  
22 County Snow Lake

NTS 23 Grid / 24 Letter / 25 Number / 26 Name

UTM 27 Zone 28 Easting 29 Northing 30 Datum 31 Coordinate Determination  
32 Latitude N54.06333 33 Longitude W112.57372 34 Datum 35 Coordinate Determination



## Image 1

36 Negative  
37 Other  
38 View South West  
39 Date January 25, 2008  
40 Source Heritage Collection in lot 15

**Visual Description**

41 Style 

--	--	--	--

 \_\_\_\_\_

42 Plan Shape 

1	2	0	1
---	---	---	---

--	--	--	--

 \_\_\_\_\_

43 Storeys 

1	5	0	2
---	---	---	---

1	7	0	1
---	---	---	---

 \_\_\_\_\_

44 Foundation 

1	8	0	2
---	---	---	---

--	--	--	--

 \_\_\_\_\_

45 Superstructure 

3	0	1	1
---	---	---	---

--	--	--	--

 \_\_\_\_\_

46 Superstructure Cover 

2	0	1	4
---	---	---	---

--	--	--	--

 \_\_\_\_\_

47 Roof Structure 

3	2	0	2
---	---	---	---

--	--	--	--

 \_\_\_\_\_

48 Roof Cover 

3	4	0	3
---	---	---	---

--	--	--	--

 \_\_\_\_\_

49 Exterior Codes

3101	1611	1301	3115	2504	3603
3703	3803	3901	4201	4301	4701
4901	6102	6202	6301	6401	6501
6602	6702	6801	6914	7063	7101
7301					

50 Exterior A one storey granary with a medium gable roof, raked frame construction and clapboard siding

51 Interior \_\_\_\_\_

52 Environment located in the Victoria District of Smoky Lake County

53 Condition \_\_\_\_\_

54 Alterations \_\_\_\_\_

Key

H S

Description

Date (dd/mm/yyyy)

Code

<sup>55</sup> Construction

<sup>56</sup>

<sup>57</sup>

<sup>58</sup> Usage

<sup>59</sup>

<sup>60</sup>

<sup>61</sup> Owner

<sup>62</sup>




Image 2

<sup>36</sup> Negative

09 P0257-09

<sup>37</sup> Other

<sup>38</sup> View

North East

<sup>39</sup> Date

January 25 2008

<sup>40</sup> Source

Personal Collection

Image 3

<sup>36</sup> Negative

<sup>37</sup> Other

<sup>38</sup> View

<sup>39</sup> Date

<sup>40</sup> Source

**Text Fields**

<sup>63</sup> Architect

<sup>64</sup> Builder

<sup>65</sup> Craftsman

<sup>66</sup> History

<sup>67</sup> Sources

<sup>68</sup> Status

*Active*

Date (dd/mm/yyyy)

<sup>69</sup>

2 | 8 | 0 | 3 | 2 | 0 | 0 | 8

<sup>71</sup>

2 | 8 | 0 | 3 | 2 | 0 | 0 | 8

<sup>70</sup> Form Completed By

*Heritage Collaborative Inc*

**Office Use**

<sup>72</sup> Priority

<sup>73</sup> Geo Code

<sup>74</sup> Borden Number

<sup>75</sup> Register

# Alberta SITE FORM

Heritage Survey

Key

H S

<sup>2</sup> Site Name

<sup>3</sup> Other Name(s)

<sup>4</sup> Site Type

015012 Farming and Ranching: Barn

## Legal Description

<sup>5</sup> LSD    <sup>6</sup> Quarter    <sup>7</sup> Section    <sup>8</sup> Township    <sup>9</sup> Range    <sup>10</sup> W-M

113	NW	31	58	16	4

<sup>11</sup> Lot

<sup>12</sup> Block

<sup>13</sup> Plan

<sup>14</sup> Metes & Bounds

<sup>15</sup> Address

58577 RGE RD. 130

<sup>16</sup> Number

<sup>17</sup> Street

<sup>18</sup> Avenue

<sup>19</sup> Other

<sup>20</sup> Town

<sup>21</sup> Near Town

<sup>22</sup> County

Smoky Lake

NTS

<sup>23</sup> Grid / <sup>24</sup> Letter / <sup>25</sup> Number

<sup>26</sup> Name

UTM

<sup>27</sup> Zone

<sup>28</sup> Easting

<sup>29</sup> Northing

<sup>30</sup> Datum

<sup>31</sup> Coordinate Determination

<sup>32</sup> Latitude

<sup>33</sup> Longitude

<sup>34</sup> Datum

<sup>35</sup> Coordinate Determination



## Image 1

<sup>36</sup> Negative

07 20057 07

<sup>37</sup> Other

<sup>38</sup> View

North West

<sup>39</sup> Date

January 23, 2007

<sup>40</sup> Source

Heritage Collection  
# 16 R 2

**Visual Description**

41 Style 

--	--	--	--

--	--	--	--

 \_\_\_\_\_

42 Plan Shape 

1	2	0	2
---	---	---	---

--	--	--	--

 \_\_\_\_\_

43 Storeys 

1	5	0	2
---	---	---	---

--	--	--	--

 \_\_\_\_\_

44 Foundation 

1	4	0	2
---	---	---	---

--	--	--	--

 \_\_\_\_\_

45 Superstructure 

3	0	0	6
---	---	---	---

--	--	--	--

 \_\_\_\_\_

46 Superstructure Cover 

2	0	0	6
---	---	---	---

--	--	--	--

 \_\_\_\_\_

47 Roof Structure 

3	2	1	1
---	---	---	---

--	--	--	--

 \_\_\_\_\_

48 Roof Cover 

3	4	0	3
---	---	---	---

--	--	--	--

 \_\_\_\_\_

49 Exterior Codes

1101	1611	1301	3101	3504	3603
3705	3803	3901	4201	4301	4701
4902	5000	5102	5203	5302	5403
5502	5602	5702	5802	6301	6401
6501	6602	6702	6802	6914	7003
7101	7301				

50 Exterior A two storey barn with a horizontal log frame superstructure and cover and a gambrel roof.

51 Interior \_\_\_\_\_

52 Environment Located in the Victoria District of Simsbury Lake County.

53 Condition \_\_\_\_\_

54 Alterations \_\_\_\_\_

Key **H S**

Description

Date (dd/mm/yyyy)

Code

<sup>55</sup> Construction

<sup>56</sup>

<sup>57</sup>

<sup>58</sup> Usage

<sup>59</sup>

<sup>60</sup>

<sup>61</sup> Owner

<sup>62</sup>



**Image 2**

<sup>36</sup> Negative

*07-20357-13*

<sup>37</sup> Other

<sup>38</sup> View


*South west*

<sup>39</sup> Date

*January 25, 2008*

<sup>40</sup> Source

*Photo taken following the fire*



**Image 3**

<sup>36</sup> Negative

<sup>37</sup> Other

<sup>38</sup> View

<sup>39</sup> Date

<sup>40</sup> Source

**Text Fields**

<sup>63</sup> Architect \_\_\_\_\_

<sup>64</sup> Builder \_\_\_\_\_

<sup>65</sup> Craftsman \_\_\_\_\_

<sup>6</sup> History \_\_\_\_\_

<sup>67</sup> Sources \_\_\_\_\_

<sup>68</sup> Status Active

Date (dd/mm/yyyy)  
<sup>69</sup> 2 | 8 | 0 | 3 | 2 | 0 | 0 | 8

<sup>70</sup> Form Completed By Heritage Collaborative Inc.

<sup>71</sup> 2 | 8 | 0 | 3 | 2 | 0 | 0 | 8

**Office Use**

<sup>72</sup> Priority

<sup>73</sup> Geo Code

<sup>74</sup> Borden Number

<sup>75</sup> Register



# Alberta SITE FORM

Heritage Survey

Key

H S

<sup>2</sup> Site Name \_\_\_\_\_

<sup>3</sup> Other Name(s) \_\_\_\_\_

<sup>4</sup> Site Type

0151918 Farming and Ranching Outbuilding

## Legal Description

<sup>5</sup> LSD    <sup>6</sup> Quarter    <sup>7</sup> Section    <sup>8</sup> Township    <sup>9</sup> Range    <sup>10</sup> W-M

13	14	15	16	17	18	19	20
13	14	31	58	16	4		

<sup>11</sup> Lot \_\_\_\_\_

<sup>12</sup> Block \_\_\_\_\_

<sup>13</sup> Plan \_\_\_\_\_

<sup>14</sup> Metes & Bounds \_\_\_\_\_

<sup>15</sup> Address

57577 RGE RD 170

<sup>16</sup> Number \_\_\_\_\_

<sup>17</sup> Street \_\_\_\_\_

<sup>18</sup> Avenue \_\_\_\_\_

<sup>19</sup> Other \_\_\_\_\_

<sup>20</sup> Town \_\_\_\_\_

<sup>21</sup> Near Town \_\_\_\_\_

<sup>22</sup> County

Sandy Lake

NTS

<sup>23</sup> Grid / <sup>24</sup> Letter / <sup>25</sup> Number

\_\_\_\_ / \_\_\_\_ / \_\_\_\_

<sup>26</sup> Name \_\_\_\_\_

UTM

<sup>27</sup> Zone \_\_\_\_\_

<sup>28</sup> Easting \_\_\_\_\_

<sup>29</sup> Northing \_\_\_\_\_

<sup>30</sup> Datum \_\_\_\_\_

<sup>31</sup> Coordinate Determination \_\_\_\_\_

<sup>32</sup> Latitude

N 54 06323

<sup>33</sup> Longitude

W 112 32022

<sup>34</sup> Datum \_\_\_\_\_

<sup>35</sup> Coordinate Determination \_\_\_\_\_



Image 1

<sup>36</sup> Negative

73-00253-09

<sup>37</sup> Other \_\_\_\_\_

<sup>38</sup> View \_\_\_\_\_

<sup>39</sup> Date

January 25, 2008

<sup>40</sup> Source

Heritage Collaborative

Sheet 8 of 8

**Visual Description**

41 Style 

--	--	--	--	--	--

 \_\_\_\_\_

42 Plan Shape 

1	2	0	2		
---	---	---	---	--	--

 \_\_\_\_\_

43 Storeys 

1	5	0	2		
---	---	---	---	--	--

 \_\_\_\_\_

44 Foundation 

1	8	0	2		
---	---	---	---	--	--

 \_\_\_\_\_

45 Superstructure 

3	0	1	1		
---	---	---	---	--	--

 \_\_\_\_\_

46 Superstructure Cover 

2	0	0	9		
---	---	---	---	--	--

 \_\_\_\_\_

47 Roof Structure 

3	2	0	1		
---	---	---	---	--	--

 \_\_\_\_\_

48 Roof Cover 

3	4	0	1		
---	---	---	---	--	--

 \_\_\_\_\_

49 Exterior Codes

1101	1611	1301	3101	3505	3603
3704	3711	3803	3901	4201	4301
4701	4901	6102	6202	6301	6401
6501	6602	6702	6801	6914	7001

50 Exterior A one-storey outbuilding with a nailed frame, wood panel siding, corner boards and a low gable roof

51 Interior \_\_\_\_\_

52 Environment In the Victoria District of Smoky Lake County

53 Condition \_\_\_\_\_

54 Alterations \_\_\_\_\_

Key

H S

Description

Date (dd/mm/yyyy)

Code

55 Construction

56

57

58 Usage

59

60

61 Owner

62



Image 2

36 Negative

07-00151-02

37 Other

38 View

South East

39 Date

January 25, 2008

40 Source

Alfred Lang, California, USA  
PSE

Image 3

36 Negative

37 Other

38 View

39 Date

40 Source

**Text Fields**

<sup>63</sup> Architect \_\_\_\_\_

<sup>64</sup> Builder \_\_\_\_\_

<sup>65</sup> Craftsman \_\_\_\_\_

<sup>66</sup> History \_\_\_\_\_

<sup>67</sup> Sources \_\_\_\_\_

<sup>68</sup> Status *Active*

Date (dd/mm/yyyy)

<sup>69</sup> 2 | 8 | 0 | 3 | 2 | 0 | 0 | 8

<sup>70</sup> Form Completed By *Heritage Collaborators Inc.*

<sup>71</sup> 2 | 8 | 0 | 5 | 2 | 0 | 0 | 8

**Office Use**

<sup>72</sup> Priority

<sup>73</sup> Geo Code

<sup>74</sup> Borden Number

<sup>75</sup> Register

# Alberta SITE FORM

Heritage Survey

Key

H | S

<sup>2</sup> Site Name

<sup>3</sup> Other Name(s)

<sup>4</sup> Site Type

051012: Farming and Ranching: Barn

## Legal Description

<sup>5</sup> LSD	<sup>6</sup> Quarter	<sup>7</sup> Section	<sup>8</sup> Township	<sup>9</sup> Range	<sup>10</sup> W-M
13	NW	31	58	16	4

<sup>11</sup> Lot

<sup>12</sup> Block

<sup>13</sup> Plan

<sup>14</sup> Metes & Bounds

<sup>15</sup> Address

58577 N46 R0170

<sup>16</sup> Number

<sup>17</sup> Street

<sup>18</sup> Avenue

<sup>19</sup> Other

<sup>20</sup> Town

<sup>21</sup> Near Town

<sup>22</sup> County

Saskatoon

NTS

<sup>23</sup> Grid / <sup>24</sup> Letter / <sup>25</sup> Number

<sup>26</sup> Name

UTM

<sup>27</sup> Zone <sup>28</sup> Easting

<sup>29</sup> Northing

<sup>30</sup> Datum

<sup>31</sup> Coordinate Determination

<sup>32</sup> Latitude


N 54.06333

<sup>33</sup> Longitude

W 104.37700

<sup>34</sup> Datum

<sup>35</sup> Coordinate Determination



## Image 1

<sup>36</sup> Negative

58577 N46 R0170

<sup>37</sup> Other

<sup>38</sup> View

North East

<sup>39</sup> Date

January 15, 2008

<sup>40</sup> Source

Heritage Collection

**Visual Description**

41 Style \_\_\_\_\_

42 Plan Shape 1 2 0 2 \_\_\_\_\_

43 Storeys 1 5 0 1 \_\_\_\_\_

44 Foundation 1 8 0 2 \_\_\_\_\_

45 Superstructure 3 0 0 6 \_\_\_\_\_

46 Superstructure Cover 2 0 0 6 2 0 1 4 \_\_\_\_\_

47 Roof Structure 3 2 1 1 \_\_\_\_\_

48 Roof Cover 3 4 0 3 \_\_\_\_\_

49 Exterior Codes

1 1 0 1	1 6 1 1	1 3 0 1	3 5 0 8	3 6 0 3	3 7 0 5
3 8 0 3	3 9 0 1	4 0 0 1	4 1 0 1	4 2 0 2	4 9 0 2
5 0 0 2	5 1 0 2	5 2 0 3	5 3 0 2	5 4 0 3	5 5 0 2
5 6 0 2	6 1 0 2	6 2 0 2	6 3 0 1	6 4 0 1	6 5 0 1
6 6 0 2	6 7 0 2	6 8 0 2	6 9 1 4	7 0 0 3	7 1 0 1
7 3 0 1					

50 Exterior A two story horizontal finished log barn with a cupola on the gambrel roof and clay board siding superstructure cover

51 Interior \_\_\_\_\_

52 Environment Located in the Victoria District of Smoky Lake County

53 Condition \_\_\_\_\_

54 Alterations \_\_\_\_\_

Key H S

Description

Date (dd/mm/yyyy)

Code

55 Construction

56

57

58 Usage

59

60

61 Owner

62




Image 2

36 Negative

07-R3257-15

37 Other

38 View

South East

39 Date

January 23, 2018

40 Source

Heritage Building Survey  
101-102




Image 3

36 Negative

37 Other

38 View

39 Date

40 Source

**Text Fields**

<sup>63</sup> Architect \_\_\_\_\_

<sup>64</sup> Builder \_\_\_\_\_

<sup>65</sup> Craftsman \_\_\_\_\_

<sup>66</sup> History \_\_\_\_\_

<sup>67</sup> Sources \_\_\_\_\_

<sup>68</sup> Status Active \_\_\_\_\_

Date (dd/mm/yyyy)

<sup>69</sup>

2	8	0	3	2	0	0	8
---	---	---	---	---	---	---	---

<sup>70</sup> Form Completed By Heritage Collaborative Inc. \_\_\_\_\_

<sup>71</sup>

2	8	0	3	2	0	0	8
---	---	---	---	---	---	---	---

**Office Use**

<sup>72</sup> Priority

<sup>73</sup> Geo Code

<sup>74</sup> Borden Number

<sup>75</sup> Register



# Alberta SITE FORM

Heritage Survey

Key

H S

<sup>2</sup> Site Name \_\_\_\_\_

<sup>3</sup> Other Name(s) \_\_\_\_\_

<sup>4</sup> Site Type - 015112 Farming and Ranching: Primary

## Legal Description

<sup>5</sup> LSD	<sup>6</sup> Quarter	<sup>7</sup> Section	<sup>8</sup> Township	<sup>9</sup> Range	<sup>10</sup> W-M
13	NW	31	58	16	4

<sup>11</sup> Lot \_\_\_\_\_

<sup>12</sup> Block \_\_\_\_\_

<sup>13</sup> Plan \_\_\_\_\_

<sup>14</sup> Metes & Bounds \_\_\_\_\_

<sup>15</sup> Address 58577 RGE RD. 170

<sup>16</sup> Number \_\_\_\_\_

<sup>17</sup> Street \_\_\_\_\_

<sup>18</sup> Avenue \_\_\_\_\_

<sup>19</sup> Other \_\_\_\_\_

<sup>20</sup> Town \_\_\_\_\_

<sup>21</sup> Near Town \_\_\_\_\_

<sup>22</sup> County St. Albans, Alta.

## NTS

<sup>23</sup> Grid / <sup>24</sup> Letter / <sup>25</sup> Number \_\_\_\_\_ / \_\_\_\_\_ / \_\_\_\_\_ <sup>26</sup> Name \_\_\_\_\_

## UTM

<sup>27</sup> Zone	<sup>28</sup> Easting	<sup>29</sup> Northing	<sup>30</sup> Datum	<sup>31</sup> Coordinate Determination
<sup>32</sup> Latitude	<sup>33</sup> Longitude	<sup>34</sup> Datum	<sup>35</sup> Coordinate Determination	
49.06387	1119.38912			



## Image 1

<sup>36</sup> Negative

09-20257-19

<sup>37</sup> Other

<sup>38</sup> View

South West

<sup>39</sup> Date

JAN 25 2001

<sup>40</sup> Source

Heritage Collection

**Visual Description**

<sup>41</sup> Style 

--	--	--	--	--	--	--	--

 \_\_\_\_\_

<sup>42</sup> Plan Shape 

1	2	0	3				
---	---	---	---	--	--	--	--

 \_\_\_\_\_

<sup>43</sup> Storeys 

1	5	0	2				
---	---	---	---	--	--	--	--

 \_\_\_\_\_

<sup>44</sup> Foundation 

1	8	0	2				
---	---	---	---	--	--	--	--

 \_\_\_\_\_

<sup>45</sup> Superstructure 

3	0	1	1				
---	---	---	---	--	--	--	--

 \_\_\_\_\_

<sup>46</sup> Superstructure Cover 

3	0	1	4				
---	---	---	---	--	--	--	--

 \_\_\_\_\_

<sup>47</sup> Roof Structure 

3	2	0	2				
---	---	---	---	--	--	--	--

 \_\_\_\_\_

<sup>48</sup> Roof Cover 

3	4	0	3				
---	---	---	---	--	--	--	--

 \_\_\_\_\_

<sup>49</sup> Exterior Codes

1101	1611	1301	3115	3504	3603
3705	3803	3901	4201	4301	4701
4901	6102	6202	6301	6401	6501
6602	6702	6801	6914	7005	7101
7301					

<sup>50</sup> Exterior A one story gonzary with a nailed frame construction and clapboard siding

<sup>51</sup> Interior \_\_\_\_\_

<sup>52</sup> Environment Located in the Victoria District of Smoky Lake County

<sup>53</sup> Condition \_\_\_\_\_

<sup>54</sup> Alterations \_\_\_\_\_

'Key

H S

Description

Date (dd/mm/yyyy)

Code

55 Construction

56

57

58 Usage

59

60

61 Owner

62



Image 2

36 Negative

67- P0257-11

37 Other

38 View

North East

39 Date

January 25, 2008

40 Source

Historic Collaborative  
The B.C.




Image 3

36 Negative

37 Other

38 View

39 Date

40 Source

**Text Fields**

<sup>63</sup> Architect \_\_\_\_\_

<sup>64</sup> Builder \_\_\_\_\_

<sup>65</sup> Craftsman \_\_\_\_\_

<sup>66</sup> History \_\_\_\_\_

<sup>67</sup> Sources \_\_\_\_\_

<sup>68</sup> Status Active

Date (dd/mm/yyyy)  
<sup>69</sup> | 2 | 8 | 0 | 3 | 2 | 0 | 0 | 8 |

<sup>70</sup> Form Completed By Heritage Collaborative Inc.

<sup>71</sup> | 2 | 8 | 0 | 3 | 2 | 0 | 0 | 8 |

**Office Use**

<sup>72</sup> Priority

<sup>73</sup> Geo Code

<sup>74</sup> Borden Number

<sup>75</sup> Register

# Alberta SITE FORM

Heritage Survey

Key

H S

<sup>2</sup> Site Name \_\_\_\_\_

<sup>3</sup> Other Name(s) \_\_\_\_\_

<sup>4</sup> Site Type

10151012 Farming and Ranching Barn

## Legal Description

<sup>5</sup> LSD	<sup>6</sup> Quarter	<sup>7</sup> Section	<sup>8</sup> Township	<sup>9</sup> Range	<sup>10</sup> W-M
13	NW	31	58	16	4

<sup>11</sup> Lot \_\_\_\_\_

<sup>12</sup> Block \_\_\_\_\_

<sup>13</sup> Plan \_\_\_\_\_

<sup>14</sup> Metes & Bounds \_\_\_\_\_

<sup>15</sup> Address

58577 86th St SW

<sup>16</sup> Number \_\_\_\_\_

<sup>17</sup> Street \_\_\_\_\_

<sup>18</sup> Avenue \_\_\_\_\_

<sup>19</sup> Other \_\_\_\_\_

<sup>20</sup> Town \_\_\_\_\_

<sup>21</sup> Near Town \_\_\_\_\_

<sup>22</sup> County

Saskatchewan

NTS

<sup>23</sup> Grid / <sup>24</sup> Letter / <sup>25</sup> Number

<sup>26</sup> Name \_\_\_\_\_

UTM

<sup>27</sup> Zone \_\_\_\_\_

<sup>28</sup> Easting \_\_\_\_\_

<sup>29</sup> Northing \_\_\_\_\_

<sup>30</sup> Datum \_\_\_\_\_

<sup>31</sup> Coordinate Determination \_\_\_\_\_

<sup>32</sup> Latitude


N 59.06333

<sup>33</sup> Longitude

W 102.38000

<sup>34</sup> Datum \_\_\_\_\_

<sup>35</sup> Coordinate Determination \_\_\_\_\_



## Image 1

<sup>36</sup> Negative

07-80257-1a

<sup>37</sup> Other \_\_\_\_\_

<sup>38</sup> View

North East

<sup>39</sup> Date

January 25, 2003

<sup>40</sup> Source

Heritage Collection

**Visual Description**

<sup>41</sup> Style 

--	--	--	--	--	--

 \_\_\_\_\_

<sup>42</sup> Plan Shape 

1	2	0	2		
---	---	---	---	--	--

 \_\_\_\_\_

<sup>43</sup> Storeys 

1	5	0	4		
---	---	---	---	--	--

 \_\_\_\_\_

<sup>44</sup> Foundation 

1	8	0	2		
---	---	---	---	--	--

 \_\_\_\_\_

<sup>45</sup> Superstructure 

3	0	0	6		
---	---	---	---	--	--

 \_\_\_\_\_

<sup>46</sup> Superstructure Cover 

2	0	0	6	2	0
---	---	---	---	---	---

1	4		
---	---	--	--

 \_\_\_\_\_

<sup>47</sup> Roof Structure 

3	2	1	1		
---	---	---	---	--	--

 \_\_\_\_\_

<sup>48</sup> Roof Cover 

3	5	0	2		
---	---	---	---	--	--

 \_\_\_\_\_

<sup>49</sup> Exterior Codes

1 1 0 1	1 6 1 1	1 3 0 1	3 1 1 5	3 5 0 3	3 6 0 3
2 7 0 5	3 8 0 3	3 9 0 1	4 2 0 1	4 3 0 1	4 7 0 1
4 9 0 2	5 0 0 2	5 1 0 2	5 2 0 3	5 3 0 2	5 4 0 3
5 5 0 2	5 6 0 2	6 1 0 3	6 2 0 2	6 3 0 1	6 4 0 1
6 5 0 1	6 6 0 2	6 7 0 2	6 8 0 1	6 9 1 4	7 0 0 3

<sup>50</sup> Exterior A two-storey barn with a gambrel roof and wood shingles. The superstructure is of horizontal log and the superstructure cover is clapboard siding.

<sup>51</sup> Interior \_\_\_\_\_

<sup>52</sup> Environment located in the Victoria District of Simky Lake County

<sup>53</sup> Condition \_\_\_\_\_

<sup>54</sup> Alterations \_\_\_\_\_

1Key H S

Description

Date (dd/mm/yyyy)

Code

55 Construction

56

57

58 Usage

59

60

61 Owner

62




Image 2

36 Negative

04-10257-12

37 Other

38 View

South East

39 Date

January 25, 2002

40 Source

see page 20 (photo)




Image 3

36 Negative

37 Other

38 View

39 Date

40 Source

**Text Fields**

<sup>63</sup> Architect

<sup>64</sup> Builder

<sup>65</sup> Craftsman

<sup>66</sup> History

<sup>67</sup> Sources

<sup>68</sup> Status

*Active*

Date (dd/mm/yyyy)

<sup>69</sup>

2 | 7 | 0 | 3 | 2 | 0 | 0 | 8

<sup>70</sup> Form Completed By

*Heritage Collaborative Inc.*

<sup>71</sup>

2 | 7 | 0 | 3 | 2 | 0 | 0 | 8

**Office Use**

<sup>72</sup> Priority

<sup>73</sup> Geo Code

<sup>74</sup> Borden Number

<sup>75</sup> Register



# Alberta SITE FORM

Heritage Survey

'Key 

H	S																		
---	---	--	--	--	--	--	--	--	--	--	--	--	--	--	--	--	--	--	--

<sup>2</sup> Site Name \_\_\_\_\_

<sup>3</sup> Other Name(s) \_\_\_\_\_

<sup>4</sup> Site Type 05100 Farming and Ranching: O'House

## Legal Description

5 LSD	6 Quarter	7 Section	8 Township	9 Range	10 W-M	
13	N N	31	5 R	16	4	<sup>11</sup> Lot _____
						<sup>12</sup> Block _____
						<sup>13</sup> Plan _____
						<sup>14</sup> Metes & Bounds _____

<sup>15</sup> Address 585-7 R.E. Rd. 750 <sup>16</sup> Number \_\_\_\_\_

<sup>17</sup> Street \_\_\_\_\_ <sup>18</sup> Avenue \_\_\_\_\_ <sup>19</sup> Other \_\_\_\_\_

<sup>20</sup> Town \_\_\_\_\_ <sup>21</sup> Near Town \_\_\_\_\_ <sup>22</sup> County Sandy Lake

**NTS** <sup>23</sup> Grid / <sup>24</sup> Letter / <sup>25</sup> Number \_\_\_\_\_ / \_\_\_\_\_ / \_\_\_\_\_ <sup>26</sup> Name \_\_\_\_\_

**UTM** <sup>27</sup> Zone \_\_\_\_\_ <sup>28</sup> Easting \_\_\_\_\_ <sup>29</sup> Northing \_\_\_\_\_ <sup>30</sup> Datum \_\_\_\_\_ <sup>31</sup> Coordinate Determination \_\_\_\_\_

<sup>32</sup> Latitude 49 06232 <sup>33</sup> Longitude 110 26072 <sup>34</sup> Datum \_\_\_\_\_ <sup>35</sup> Coordinate Determination \_\_\_\_\_



### Image 1

<sup>36</sup> Negative 37-83204-17

<sup>37</sup> Other \_\_\_\_\_

<sup>38</sup> View North West

<sup>39</sup> Date January 25, 2008

<sup>40</sup> Source The log cabin

**Visual Description**

<sup>41</sup> Style 

--	--	--	--	--	--	--	--

<sup>42</sup> Plan Shape 

1	2	0	2				
---	---	---	---	--	--	--	--

<sup>43</sup> Storeys 

1	5	0	2				
---	---	---	---	--	--	--	--

<sup>44</sup> Foundation 

1	8	0	2				
---	---	---	---	--	--	--	--

<sup>45</sup> Superstructure 

3	0	1	1				
---	---	---	---	--	--	--	--

<sup>46</sup> Superstructure Cover 

2	0	1	4				
---	---	---	---	--	--	--	--

<sup>47</sup> Roof Structure 

3	2	0	2				
---	---	---	---	--	--	--	--

<sup>48</sup> Roof Cover 

3	4	0	3				
---	---	---	---	--	--	--	--

<sup>49</sup> Exterior Codes

1	1	0	1	1	6	1	1	1	3	0	1	3	1	1	5	3	5	0	4	3	6	0	3		
3	7	0	4	3	8	0	3	3	9	0	1	4	2	0	1	4	3	0	1	4	7	0	1		
4	9	0	1	5	1	0	5	5	2	0	2	6	2	0	1	6	4	0	1	6	5	0	1		
6	6	0	2	6	7	0	2	6	8	0	1	6	9	1	4	7	0	0	1	7	1	0	1		
7	3	0	1																						

<sup>50</sup> Exterior An outhouse with a nailed frame construction and clapboard siding. The roof is a medium gable with exposed rafters.

<sup>51</sup> Interior \_\_\_\_\_

<sup>52</sup> Environment located in the Victoria District of Stinky Lake County.

<sup>53</sup> Condition \_\_\_\_\_

<sup>54</sup> Alterations \_\_\_\_\_

1Key

H S

Description

Date (dd/mm/yyyy)

Code

55 Construction

56

57

58 Usage

59

60

61 Owner

62




Image 2

36 Negative

07-8-2008 7-18

37 Other

38 View

South East

39 Date

January 25, 2008

40 Source

For your collection

Image 3

36 Negative

37 Other

38 View

39 Date

40 Source

**Text Fields**

<sup>63</sup> Architect

<sup>64</sup> Builder

<sup>65</sup> Craftsman

<sup>66</sup> History

<sup>67</sup> Sources

<sup>68</sup> Status

*Active*

Date (dd/mm/yyyy)

<sup>69</sup>

2 | 7 | 0 | 3 | 2 | 0 | 0 | 8

<sup>70</sup> Form Completed By

*Heritage Collaborative Inc.*

<sup>71</sup>

2 | 8 | 0 | 3 | 2 | 0 | 0 | 8

**Office Use**

<sup>72</sup> Priority

<sup>73</sup> Geo Code

<sup>74</sup> Borden Number

<sup>75</sup> Register

# Alberta SITE FORM

Heritage Survey

'Key

H S

<sup>2</sup> Site Name \_\_\_\_\_

<sup>3</sup> Other Name(s) \_\_\_\_\_

<sup>4</sup> Site Type

015113 Farming and Ranching: Quilchess

## Legal Description

<sup>5</sup> LSD	<sup>6</sup> Quarter	<sup>7</sup> Section	<sup>8</sup> Township	<sup>9</sup> Range	<sup>10</sup> W-M
13	NW	31	58	16	4

<sup>11</sup> Lot \_\_\_\_\_

<sup>12</sup> Block \_\_\_\_\_

<sup>13</sup> Plan \_\_\_\_\_

<sup>14</sup> Metes & Bounds \_\_\_\_\_

<sup>15</sup> Address

58577 RGE PL 170

<sup>16</sup> Number \_\_\_\_\_

<sup>17</sup> Street

<sup>18</sup> Avenue \_\_\_\_\_

<sup>19</sup> Other \_\_\_\_\_

<sup>20</sup> Town

<sup>21</sup> Near Town \_\_\_\_\_

<sup>22</sup> County St. Albans

NTS

<sup>23</sup> Grid / <sup>24</sup> Letter / <sup>25</sup> Number

<sup>26</sup> Name \_\_\_\_\_

UTM

<sup>27</sup> Zone

<sup>28</sup> Easting

<sup>29</sup> Northing

<sup>30</sup> Datum


<sup>31</sup> Coordinate Determination

<sup>32</sup> Latitude

<sup>33</sup> Longitude

<sup>34</sup> Datum

<sup>35</sup> Coordinate Determination



## Image 1

<sup>36</sup> Negative

75-03-1-20

<sup>37</sup> Other \_\_\_\_\_

<sup>38</sup> View

back west

<sup>39</sup> Date

January 23, 2008

<sup>40</sup> Source

Heritage Survey photos

**Visual Description**

41 Style 

--	--	--	--	--	--	--	--

42 Plan Shape 

1	2	0	2				
---	---	---	---	--	--	--	--

43 Storeys 

1	5	0	2				
---	---	---	---	--	--	--	--

44 Foundation 

1	8	0	2				
---	---	---	---	--	--	--	--

45 Superstructure 

3	0	0	6				
---	---	---	---	--	--	--	--

46 Superstructure Cover 

2	0	0	6				
---	---	---	---	--	--	--	--

47 Roof Structure 

3	2	0	2				
---	---	---	---	--	--	--	--

48 Roof Cover 

3	4	0	3				
---	---	---	---	--	--	--	--

49 Exterior Codes

1	1	0	1	1	6	1	1	1	3	0	1	3	1	0	1	3	5	0	4	3	6	0	3
3	7	0	5	3	8	0	3	3	9	0	1	4	2	0	1	4	3	0	1	4	7	0	1
4	8	0	2	5	0	0	1	5	1	0	1	5	2	0	1	5	3	0	1	5	4	0	1
5	5	0	2	5	6	0	3	6	1	0	2	6	2	0	2	6	3	0	1	6	4	0	1
6	5	0	1	6	6	0	2	6	7	0	2	6	8	0	1	6	9	1	4	7	0	0	3
7	1	0	1	7	2	0	1																

50 Exterior A one-storey bunkhouse with a horizontal finished log construction and a medium gable roof.

51 Interior \_\_\_\_\_

52 Environment located in the Valerona District of Snook, Lake County

53 Condition \_\_\_\_\_

54 Alterations \_\_\_\_\_

Key H S

Description

Date (dd/mm/yyyy)

Code

55 Construction

56

57

58 Usage

59

60

61 Owner

62



Image 2

36 Negative

07-R0257-21

37 Other

38 View

South West

39 Date

January 25, 2008

40 Source

Heritage Collaborative  
- Inc. P.E.




Image 3

36 Negative

37 Other

38 View

39 Date

40 Source

**Text Fields**

<sup>63</sup> Architect

<sup>64</sup> Builder

<sup>65</sup> Craftsman

<sup>66</sup> History

<sup>67</sup> Sources

<sup>68</sup> Status

*Active*

Date (dd/mm/yyyy)

<sup>69</sup>

28 | 03 | 20 | 08

<sup>70</sup> Form Completed By

*Heritage Collections Inc.*

<sup>71</sup>

28 | 03 | 20 | 08

**Office Use**

<sup>72</sup> Priority

<sup>73</sup> Geo Code

<sup>74</sup> Borden Number

<sup>75</sup> Register



# Alberta SITE FORM

Heritage Survey

Key

H S

<sup>2</sup> Site Name \_\_\_\_\_

<sup>3</sup> Other Name(s) \_\_\_\_\_

<sup>4</sup> Site Type Q5113 Farming and Ranching Purchase

## Legal Description

<sup>5</sup> LSD    <sup>6</sup> Quarter    <sup>7</sup> Section    <sup>8</sup> Township    <sup>9</sup> Range    <sup>10</sup> W-M

13 NW 31 58 16 4

<sup>11</sup> Lot \_\_\_\_\_  
<sup>12</sup> Block \_\_\_\_\_  
<sup>13</sup> Plan \_\_\_\_\_  
<sup>14</sup> Metes & Bounds \_\_\_\_\_

<sup>15</sup> Address 58577 RGE RD 170    <sup>16</sup> Number \_\_\_\_\_

<sup>17</sup> Street \_\_\_\_\_    <sup>18</sup> Avenue \_\_\_\_\_    <sup>19</sup> Other \_\_\_\_\_

<sup>20</sup> Town \_\_\_\_\_    <sup>21</sup> Near Town \_\_\_\_\_    <sup>22</sup> County Saskatchewan

NTS <sup>23</sup> Grid / <sup>24</sup> Letter / <sup>25</sup> Number \_\_\_\_\_ / \_\_\_\_\_ / \_\_\_\_\_    <sup>26</sup> Name \_\_\_\_\_

UTM <sup>27</sup> Zone \_\_\_\_\_    <sup>28</sup> Easting \_\_\_\_\_    <sup>29</sup> Northing \_\_\_\_\_    <sup>30</sup> Datum \_\_\_\_\_    <sup>31</sup> Coordinate Determination \_\_\_\_\_

<sup>32</sup> Latitude N 54 06733    <sup>33</sup> Longitude W 110 58027    <sup>34</sup> Datum \_\_\_\_\_    <sup>35</sup> Coordinate Determination \_\_\_\_\_



## Image 1

<sup>36</sup> Negative KT 8007-22

<sup>37</sup> Other \_\_\_\_\_

<sup>38</sup> View South West

<sup>39</sup> Date January 25, 2002

<sup>40</sup> Source Heritage Collection  
P. B.

**Visual Description**

41	Style						
42	Plan Shape	1	2	0	2		
43	Storeys	1	5	0	2		
44	Foundation	1	8	0	2		
45	Superstructure	3	0	1	1		
46	Superstructure Cover	2	3	1	0		
47	Roof Structure	3	2	0	2		
48	Roof Cover	3	2	0	1		

49	Exterior Codes	1	1	0	1	1	6	1	1	1	7	0	1	3	1	0	1	3	5	0	4	3	5	0	5
		3	6	0	3	3	7	1	1	3	8	0	3	3	9	0	1	4	2	0	1	4	2	0	1
		4	7	0	1	4	9	0	2	5	0	0	2	5	1	0	2	5	2	0	3	5	3	0	2
		5	4	0	3	5	5	0	2	5	6	0	2	5	7	0	2	6	1	0	2	6	2	0	2
		6	3	0	1	6	4	0	1	6	5	0	1	6	6	0	2	6	7	0	2	6	8	0	1
		6	9	1	4	7	0	0	3	7	1	0	1	7	3	0	1								

50 Exterior A one-storey, bunkhouse with a medium gable roof and exposed rafters.

51 Interior \_\_\_\_\_

52 Environment located in the Victoria District of Sinky Lake County

53 Condition \_\_\_\_\_

54 Alterations \_\_\_\_\_

Key

H S

Description

Date (dd/mm/yyyy)

Code

<sup>55</sup> Construction

<sup>56</sup>

<sup>57</sup>

<sup>58</sup> Usage

<sup>59</sup>

<sup>60</sup>

<sup>61</sup> Owner

<sup>62</sup>



**Image 2**

<sup>36</sup> Negative

07-03-97-19

<sup>37</sup> Other

<sup>38</sup> View

North East

<sup>39</sup> Date

January 25 2008

<sup>40</sup> Source

Heritage Collaborative  
1001 N.E.

**Image 3**

<sup>36</sup> Negative

<sup>37</sup> Other

<sup>38</sup> View

<sup>39</sup> Date

<sup>40</sup> Source

**Text Fields**

<sup>63</sup> Architect

<sup>64</sup> Builder

<sup>65</sup> Craftsman

<sup>66</sup> History

<sup>67</sup> Sources

Date (dd/mm/yyyy)

<sup>68</sup> Status *Active*

<sup>69</sup> 2 | 8 | 0 | 3 | 2 | 0 | 0 | 8

<sup>70</sup> Form Completed By *Heritage Collaborative Inc.*

<sup>71</sup> 2 | 8 | 0 | 3 | 2 | 0 | 0 | 8

**Office Use**

<sup>72</sup> Priority

<sup>73</sup> Geo Code

<sup>74</sup> Borden Number

<sup>75</sup> Register

# Alberta SITE FORM

Heritage Survey

Key

H S

<sup>2</sup> Site Name Okronian Homestead

<sup>3</sup> Other Name(s) \_\_\_\_\_

<sup>4</sup> Site Type 01599 Farming and Ranching, Other

## Legal Description

<sup>5</sup> LSD	<sup>6</sup> Quarter	<sup>7</sup> Section	<sup>8</sup> Township	<sup>9</sup> Range	<sup>10</sup> W-M
9	NE	35	58	17	4

<sup>11</sup> Lot \_\_\_\_\_

<sup>12</sup> Block \_\_\_\_\_

<sup>13</sup> Plan \_\_\_\_\_

<sup>14</sup> Metes & Bounds \_\_\_\_\_

<sup>15</sup> Address 5454th PGE RD 17N

<sup>16</sup> Number \_\_\_\_\_

<sup>17</sup> Street \_\_\_\_\_

<sup>18</sup> Avenue \_\_\_\_\_

<sup>19</sup> Other \_\_\_\_\_

<sup>20</sup> Town \_\_\_\_\_

<sup>21</sup> Near Town \_\_\_\_\_

<sup>22</sup> County Smoky Lake

## NTS

<sup>23</sup> Grid / <sup>24</sup> Letter / <sup>25</sup> Number \_\_\_\_\_

<sup>26</sup> Name \_\_\_\_\_

## UTM

<sup>27</sup> Zone \_\_\_\_\_

<sup>28</sup> Easting \_\_\_\_\_

<sup>29</sup> Northing \_\_\_\_\_

<sup>30</sup> Datum \_\_\_\_\_

<sup>31</sup> Coordinate Determination \_\_\_\_\_

<sup>32</sup> Latitude N 54.05723

<sup>33</sup> Longitude W 112.40698

<sup>34</sup> Datum \_\_\_\_\_

<sup>35</sup> Coordinate Determination \_\_\_\_\_



## Image 1

<sup>36</sup> Negative

107-R0951-C1

<sup>37</sup> Other \_\_\_\_\_

<sup>38</sup> View

North East

<sup>39</sup> Date

September 21 2009

<sup>40</sup> Source

Heritage Collaborative Inc  
MK B.

## Visual Description

41 Style 

--	--	--	--	--	--	--	--

42 Plan Shape 

1	2	0	2				
---	---	---	---	--	--	--	--

43 Storeys 

1	5	0	3	1	7	0	1
---	---	---	---	---	---	---	---

44 Foundation 

1	8	0	2				
---	---	---	---	--	--	--	--

45 Superstructure 

3	0	0	5				
---	---	---	---	--	--	--	--

46 Superstructure Cover 

2	0	0	4				
---	---	---	---	--	--	--	--

47 Roof Structure 

3	2	0	2	3	3	0	1
---	---	---	---	---	---	---	---

48 Roof Cover 

3	4	0	3				
---	---	---	---	--	--	--	--

49 Exterior Codes

1	1	0	1	1	6	0	1	1	7	0	1	2	1	0	1	3	5	0	4	3	6	0	3
3	7	0	5	3	8	0	3	3	9	0	1	4	2	0	1	4	3	0	1	2	7	0	1
4	9	0	2	4	0	0	2	5	1	0	2	5	2	0	3	5	3	0	2	5	4	0	3
5	5	0	2	5	6	0	2	5	7	0	1	5	8	0	9	5	9	0	1	6	0	0	1
6	1	0	2	6	2	0	2	6	3	0	2	6	4	0	3	6	5	0	3	6	6	0	2
6	7	0	2	6	8	0	1	7	1	0	1	7	2	0	1								

50 Exterior A high pitched, wood shingle gable roof, log constructed dwelling with a vertical plank exterior finish

51 Interior \_\_\_\_\_

52 Environment Located in the Victoria District of Simky Lake County.

53 Condition \_\_\_\_\_

54 Alterations \_\_\_\_\_

Key

H S

Description:

Date (dd/mm/yyyy)

Code

55 Construction

56

57

58 Usage

59

60

61 Owner

62



Image 2

36 Negative

07-P0252-22

37 Other

38 View

South East

39 Date

September 21, 2007

40 Source

Heritage Collections  
Inc. S.E.

Image 3

36 Negative

37 Other

38 View

39 Date

40 Source

**Text Fields**

<sup>63</sup> Architect \_\_\_\_\_

<sup>64</sup> Builder \_\_\_\_\_

<sup>65</sup> Craftsman \_\_\_\_\_

<sup>66</sup> History The land title originally belonged to Ivan Gorenjuk, who homesteaded the site beginning August 1903. In 1920, the land title was passed to Petra Gorenjuk. Petra passed away in 1923 and the land was awarded to Mary Lotoski, Petra's widow. In 1926, the land title was passed to John Rewega.

<sup>67</sup> Sources Alberta Land Titles

<sup>68</sup> Status Inactive

Date (dd/mm/yyyy)

<sup>69</sup> 2|8|0|3|2|0|0|8

<sup>70</sup> Form Completed By Heritage Collaborative

<sup>71</sup> 2|8|0|3|2|0|0|8

**Office Use**

<sup>72</sup> Priority

<sup>73</sup> Geo Code

<sup>74</sup> Borden Number

<sup>75</sup> Register



# Alberta SITE FORM

Heritage Survey

Key **H S**

<sup>2</sup> Site Name Ukrainian Homestead

<sup>3</sup> Other Name(s) \_\_\_\_\_

<sup>4</sup> Site Type 105919 Farming and Ranching-Other

## Legal Description

5 LSD	6 Quarter	7 Section	8 Township	9 Range	10 W-M
9	NE	35	58	17	4

<sup>11</sup> Lot \_\_\_\_\_  
<sup>12</sup> Block \_\_\_\_\_  
<sup>13</sup> Plan \_\_\_\_\_  
<sup>14</sup> Metes & Bounds \_\_\_\_\_

<sup>15</sup> Address 54544 R66 RD 131 <sup>16</sup> Number \_\_\_\_\_

<sup>17</sup> Street \_\_\_\_\_ <sup>18</sup> Avenue \_\_\_\_\_ <sup>19</sup> Other \_\_\_\_\_

<sup>20</sup> Town \_\_\_\_\_ <sup>21</sup> Near Town \_\_\_\_\_ <sup>22</sup> County Smoky Lake

NTS <sup>23</sup> Grid / <sup>24</sup> Letter / <sup>25</sup> Number \_\_\_\_\_ / \_\_\_\_\_ / \_\_\_\_\_ <sup>26</sup> Name \_\_\_\_\_

UTM <sup>27</sup> Zone \_\_\_\_\_ <sup>28</sup> Easting \_\_\_\_\_ <sup>29</sup> Northing \_\_\_\_\_ <sup>30</sup> Datum \_\_\_\_\_ <sup>31</sup> Coordinate Determination \_\_\_\_\_

<sup>32</sup> Latitude N 54.05323 <sup>33</sup> Longitude W 112.40698 <sup>34</sup> Datum \_\_\_\_\_ <sup>35</sup> Coordinate Determination \_\_\_\_\_



## Image 1

<sup>36</sup> Negative 07-P0251-02

<sup>37</sup> Other \_\_\_\_\_

<sup>38</sup> View North East

<sup>39</sup> Date September 21, 2007

<sup>40</sup> Source Heritage Collection by R.E.

**Visual Description**

41 Style 

--	--	--	--	--	--	--	--

42 Plan Shape 

1	2	0	2				
---	---	---	---	--	--	--	--

43 Storeys 

1	5	0	3	1	7	0	1
---	---	---	---	---	---	---	---

44 Foundation 

1	8	0	2				
---	---	---	---	--	--	--	--

45 Superstructure 

3	0	0	5				
---	---	---	---	--	--	--	--

46 Superstructure Cover 

2	0	0	5				
---	---	---	---	--	--	--	--

47 Roof Structure 

3	2	0	2	3	3	0	1
---	---	---	---	---	---	---	---

48 Roof Cover 

3	3	0	3				
---	---	---	---	--	--	--	--

49 Exterior Codes

1	1	0	1	1	6	1	1	1	3	0	1	3	1	0	1	3	5	0	4	3	6	0	3
3	7	0	4	3	8	0	3	3	9	0	1	4	2	0	1	4	3	0	1	4	7	0	1
4	9	0	1	5	0	0	1	5	1	0	1	5	2	0	1	5	3	0	1	5	4	0	1
5	5	0	2	5	6	0	2	5	7	0	1	5	8	0	2	5	9	0	1	6	0	0	1
6	1	0	3	6	2	0	2	6	3	0	1	6	4	0	1	6	5	0	1	6	6	0	2
6	7	0	2	7	1	0	1	7	2	0	1												

50 Exterior A high pitched, wood shingle gable roof, log construction dwelling with a vertical plank exterior.

51 Interior \_\_\_\_\_

52 Environment located in the Victoria District of Smoky Lake County.

53 Condition \_\_\_\_\_

54 Alterations \_\_\_\_\_

Key

H S

Description

Date (dd/mm/yyyy)

Code

55 Construction

56

57

58 Usage

59

60

61 Owner

62



Image 2

36 Negative

07-P0252-2

37 Other

38 View

South East

39 Date

September 21, 2004

40 Source

Heritage Collaborative Inc  
K.E.

Image 3

36 Negative

37 Other

38 View

39 Date

40 Source

**Text Fields**

<sup>63</sup> Architect \_\_\_\_\_

<sup>64</sup> Builder \_\_\_\_\_

<sup>65</sup> Craftsman \_\_\_\_\_

<sup>66</sup> History The land title originally belonged to Iwan Gorenjuk, who homesteaded the site beginning August 1903. In 1920, the land title was passed to Petro Gorenjuk. Petro passed away in 1923 and the land was awarded to his wife, Mary Lotoski. In 1926, Mary passed the land title on to John Rewega.

<sup>67</sup> Sources Alberta Land Titles

<sup>68</sup> Status Inactive

Date (dd/mm/yyyy)

<sup>69</sup> 2 | 8 | 0 | 3 | 2 | 0 | 0 | 8

<sup>70</sup> Form Completed By Heritage Collaborative Inc.

<sup>71</sup> 2 | 8 | 0 | 3 | 2 | 0 | 0 | 8

**Office Use**

<sup>72</sup> Priority

<sup>73</sup> Geo Code

<sup>74</sup> Borden Number

<sup>75</sup> Register

# Alberta SITE FORM

Heritage Survey

<sup>1</sup>Key **H S**

<sup>2</sup> Site Name Ukrainian Homestead

<sup>3</sup> Other Name(s) \_\_\_\_\_

<sup>4</sup> Site Type (1215101) Farming and Forestry: Farm House

### Legal Description

<sup>5</sup> LSD	<sup>6</sup> Quarter	<sup>7</sup> Section	<sup>8</sup> Township	<sup>9</sup> Range	<sup>10</sup> W-M	<sup>11</sup> Lot _____ <sup>12</sup> Block _____ <sup>13</sup> Plan _____ <sup>14</sup> Metes & Bounds _____
9	NE	35	58	17	4	

<sup>15</sup> Address 57544 RGE RD 171 <sup>16</sup> Number \_\_\_\_\_

<sup>17</sup> Street \_\_\_\_\_ <sup>18</sup> Avenue \_\_\_\_\_ <sup>19</sup> Other \_\_\_\_\_

<sup>20</sup> Town \_\_\_\_\_ <sup>21</sup> Near Town \_\_\_\_\_ <sup>22</sup> County Saskatoon

**NTS** <sup>23</sup> Grid / <sup>24</sup> Letter / <sup>25</sup> Number \_\_\_\_\_ / \_\_\_\_\_ / \_\_\_\_\_ <sup>26</sup> Name \_\_\_\_\_

<b>UTM</b>	<sup>27</sup> Zone	<sup>28</sup> Easting	<sup>29</sup> Northing	<sup>30</sup> Datum	<sup>31</sup> Coordinate Determination
	<sup>32</sup> Latitude	<sup>33</sup> Longitude	<sup>34</sup> Datum	<sup>35</sup> Coordinate Determination	
	<u>N 54.05723</u>	<u>W 112.40692</u>			



### Image 1

<sup>36</sup> Negative 107-R0251-03

<sup>37</sup> Other \_\_\_\_\_

<sup>38</sup> View North

<sup>39</sup> Date September 21, 2007

<sup>40</sup> Source Heritage Collection Inc. R.S.

**Visual Description**

41	Style																								
42	Plan Shape	1	2	0	3																				
43	Storeys	1	5	0	3	1	7	0	1																
44	Foundation	1	8	0	2																				
45	Superstructure	3	0	0	5																				
46	Superstructure Cover	3	4	0	5																				
47	Roof Structure	3	2	0	3																				
48	Roof Cover	3	4	0	3																				
49	Exterior Codes	1	1	0	1	1	6	1	1	1	3	0	1	3	1	0	1	3	5	0	4	3	6	0	3
		3	7	0	3	3	8	0	3	3	9	0	1	4	2	0	1	4	3	0	1	4	7	0	1
		4	9	0	2	5	0	0	2	5	1	0	2	5	4	0	3	5	3	0	1	5	5	0	2
		5	6	0	2	5	7	0	1	5	8	0	2	5	9	0	2	6	0	0	1	6	1	0	2
		6	2	0	2	6	3	0	2	6	4	0	2	6	5	0	3	6	6	0	2	6	7	0	2
		6	4	0	1																				

50 Exterior A one and a half storey, Ukrainian style home with a horizontal log construction, vertical boards on gable ends and a mud plaster superstructure cover. The roof is a hipped-gable.

51 Interior

52 Environment Located in the Victoria District of Smoky Lake County.

53 Condition

54 Alterations

1Key

H S

Description

Date (dd/mm/yyyy)

Code

55 Construction

56

57


58 Usage

59

60

61 Owner

62



**Image 2**

36 Negative

37 Other

38 View

39 Date

40 Source

**Image 3**

36 Negative

37 Other

38 View

39 Date

40 Source

**Text Fields**

<sup>33</sup> Architect \_\_\_\_\_

<sup>34</sup> Builder \_\_\_\_\_

<sup>35</sup> Craftsman \_\_\_\_\_

<sup>6</sup> History The land title originally belonged to Ivan Gorenjuk, who homesteaded his site beginning August 1903. In 1920, the land title was passed to Petra Gorenjuk. Petra passed away in 1923 and the land was awarded to his wife, Mary Lataski. In 1926, Mary passed the land title on to John Kenega.

<sup>7</sup> Sources Alberta Land Title

<sup>68</sup> Status inactive

Date (dd/mm/yyyy)

<sup>69</sup> 2 | 8 | 0 | 3 | 2 | 0 | 0 | 8

<sup>70</sup> Form Completed By Heritage Collaborative Inc.

<sup>71</sup> 2 | 8 | 0 | 3 | 2 | 0 | 0 | 8

**Office Use**

<sup>72</sup> Priority

<sup>73</sup> Geo Code

<sup>74</sup> Borden Number

<sup>75</sup> Register



# Alberta SITE FORM

Heritage Survey

Key

H S

<sup>2</sup> Site Name Ukrainian Homestead

<sup>3</sup> Other Name(s) \_\_\_\_\_

<sup>4</sup> Site Type Q1510.1 Farming and Ranching Farm House

## Legal Description

<sup>5</sup> LSD	<sup>6</sup> Quarter	<sup>7</sup> Section	<sup>8</sup> Township	<sup>9</sup> Range	<sup>10</sup> W-M
9	NE	35	58	17	4

<sup>11</sup> Lot \_\_\_\_\_

<sup>12</sup> Block \_\_\_\_\_

<sup>13</sup> Plan \_\_\_\_\_

<sup>14</sup> Metes & Bounds \_\_\_\_\_

<sup>15</sup> Address 15444 RGE RD 171

<sup>16</sup> Number \_\_\_\_\_

<sup>17</sup> Street \_\_\_\_\_

<sup>18</sup> Avenue \_\_\_\_\_

<sup>19</sup> Other \_\_\_\_\_

<sup>20</sup> Town \_\_\_\_\_

<sup>21</sup> Near Town \_\_\_\_\_

<sup>22</sup> County Smoky Lake

## NTS

<sup>23</sup> Grid / <sup>24</sup> Letter / <sup>25</sup> Number \_\_\_\_\_ / \_\_\_\_\_ / \_\_\_\_\_ <sup>26</sup> Name \_\_\_\_\_

## UTM

<sup>27</sup> Zone	<sup>28</sup> Easting	<sup>29</sup> Northing	<sup>30</sup> Datum	<sup>31</sup> Coordinate Determination
<sup>32</sup> Latitude	<sup>33</sup> Longitude	<sup>34</sup> Datum	<sup>35</sup> Coordinate Determination	
<u>N 54.05783</u>	<u>W 112.40678</u>			



## Image 1

<sup>36</sup> Negative

50-15207-05

<sup>37</sup> Other \_\_\_\_\_

<sup>38</sup> View

North West

<sup>39</sup> Date

September 21, 2007

<sup>40</sup> Source

Heritage Collections Inc. R.S.

**Visual Description**

41 Style 

--	--	--	--	--	--

42 Plan Shape 

1	2	0	2
---	---	---	---

--	--	--	--

 Rectangular, Long facade

43 Storeys 

1	5	0	3
---	---	---	---

1	7	0	3
---	---	---	---

 One and a half

44 Foundation 

1	8	0	2
---	---	---	---

--	--	--	--

45 Superstructure 

3	0	0	5
---	---	---	---

--	--	--	--

 horizontal log

46 Superstructure Cover 

2	4	0	5
---	---	---	---

2	0	0	4
---	---	---	---

 cement plaster / vertical log

47 Roof Structure 

3	2	0	4
---	---	---	---

--	--	--	--

 Hipped Gable

48 Roof Cover 

3	5	0	1
---	---	---	---

--	--	--	--

 Wood Shakes

49 Exterior Codes

1101	1611	1301	3101	3505	3603
2707	3803	3901	4201	4303	4403
4307	4603	4701	4902	5002	5102
5203	5303	5403	5503	5602	5701
5802	5901	6001	6103	6203	6301
6401	6501	6603	6702	6801	7101
7301					

50 Exterior A one and a half storey Ukrainian style dwelling with a hipped gable wooden shingle roof. The long facades are covered with mud plaster and the short facades have vertical boards.

51 Interior

---



---

52 Environment Located in the Victoria District of Simky Lake County.

---



---

53 Condition

---



---

54 Alterations

---



---

1Key

H S

Description

Date (dd/mm/yyyy)

Code

55 Construction

56

57

58 Usage

59

60

61 Owner

62



Image 2

36 Negative

07-R0251-04

37 Other

38 View

South East

39 Date

September 21, 2007

40 Source

Heritage Collections  
Inc., R.S.

Image 3

36 Negative

37 Other

38 View

39 Date

40 Source

**Text Fields**

<sup>63</sup> Architect \_\_\_\_\_

<sup>64</sup> Builder \_\_\_\_\_

<sup>65</sup> Craftsman \_\_\_\_\_

<sup>66</sup> History The land title originally belonged to Ivan Gorenjuk, who homesteaded the site beginning August 1903. In 1920, the land title was passed to Petro Gorenjuk. Petro Gorenjuk passed away in 1923 and the land title was awarded to his wife, Mary Lotoski. This house was built in 1925. In 1926, Mary passed the land title on to John Rewega.

<sup>67</sup> Sources Alberta Provincial Archives.

<sup>68</sup> Status Inactive

Date (dd/mm/yyyy)  
<sup>69</sup> 2 | 8 | 0 | 3 | 2 | 0 | 0 | 8

<sup>70</sup> Form Completed By Heritage Collaborative Inc.

<sup>71</sup> 2 | 8 | 0 | 3 | 2 | 0 | 0 | 8

Office Use	
<sup>72</sup> Priority <input type="text"/>	<sup>73</sup> Geo Code <input type="text"/>
<sup>74</sup> Borden Number <input type="text"/>	<sup>75</sup> Register <input type="text"/>

# Alberta SITE FORM

Heritage Survey

Key

H S

<sup>2</sup> Site Name Okroonian Roadstead

<sup>3</sup> Other Name(s) \_\_\_\_\_

<sup>4</sup> Site Type 015009 Farming and Ranching Other

## Legal Description

<sup>5</sup> LSD	<sup>6</sup> Quarter	<sup>7</sup> Section	<sup>8</sup> Township	<sup>9</sup> Range	<sup>10</sup> W-M
9	NE	35	58	17	4

<sup>11</sup> Lot \_\_\_\_\_

<sup>12</sup> Block \_\_\_\_\_

<sup>13</sup> Plan \_\_\_\_\_

<sup>14</sup> Metes & Bounds \_\_\_\_\_

<sup>15</sup> Address 34544 RGE RD 171

<sup>16</sup> Number \_\_\_\_\_

<sup>17</sup> Street \_\_\_\_\_ <sup>18</sup> Avenue \_\_\_\_\_

<sup>19</sup> Other \_\_\_\_\_

<sup>20</sup> Town \_\_\_\_\_ <sup>21</sup> Near Town \_\_\_\_\_

<sup>22</sup> County Smoky Lake

## NTS

<sup>23</sup> Grid / <sup>24</sup> Letter / <sup>25</sup> Number \_\_\_\_\_ / \_\_\_\_\_ / \_\_\_\_\_ <sup>26</sup> Name \_\_\_\_\_

## UTM

<sup>27</sup> Zone	<sup>28</sup> Easting	<sup>29</sup> Northing	<sup>30</sup> Datum	<sup>31</sup> Coordinate Determination

<sup>32</sup> Latitude	<sup>33</sup> Longitude	<sup>34</sup> Datum	<sup>35</sup> Coordinate Determination
<u>N 54.05723</u>	<u>W 110.40698</u>		



## Image 1

<sup>36</sup> Negative

07-R0252-23

<sup>37</sup> Other \_\_\_\_\_

<sup>38</sup> View

East

<sup>39</sup> Date

September 21, 2007

<sup>40</sup> Source

Heritage Collaborative  
vs. R.B.



Key

H S

Description

Date (dd/mm/yyyy)

Code

55 Construction

56

57

58 Usage

59

60

61 Owner

62



Image 2

36 Negative

107-R3252-24

37 Other

38 View

North west

39 Date

September 21 2007

40 Source

Heritage Collaborative  
Inc. R.E.

Image 3

36 Negative

37 Other

38 View

39 Date

40 Source

**Text Fields**

<sup>83</sup> Architect \_\_\_\_\_

<sup>64</sup> Builder \_\_\_\_\_

<sup>65</sup> Craftsman \_\_\_\_\_

<sup>66</sup> History The land title originally belonged to Ivan Foremski who homesteaded the site beginning August 1903. In 1920, the land title was passed to Petra Foremski. Petra passed away and the land was awarded to Mary Lotoski, Petra's widow, in 1923. In 1926, Mary Lotoski passed the land title on to John Remaga.

<sup>67</sup> Sources Alberta Land Titles

<sup>68</sup> Status Inactive

Date (dd/mm/yyyy)  
<sup>69</sup> 2|8|03|2|0|0|8|

<sup>70</sup> Form Completed By Heritage Collaborative Inc.

<sup>71</sup> 2|8|03|2|0|0|8|

**Office Use**

<sup>72</sup> Priority

<sup>73</sup> Geo Code

<sup>74</sup> Borden Number

<sup>75</sup> Register



# Alberta SITE FORM

Heritage Survey

Key **H S**

<sup>2</sup> Site Name \_\_\_\_\_

<sup>3</sup> Other Name(s) \_\_\_\_\_

<sup>4</sup> Site Type 101599 Farming and Ranching Other

## Legal Description

5 LSD	6 Quarter	7 Section	8 Township	9 Range	10 W-M
13	NW	25	58	17	4

<sup>11</sup> Lot \_\_\_\_\_  
<sup>12</sup> Block \_\_\_\_\_  
<sup>13</sup> Plan \_\_\_\_\_  
<sup>14</sup> Metes & Bounds \_\_\_\_\_

<sup>15</sup> Address 58471 RGE RD 171 <sup>16</sup> Number \_\_\_\_\_

<sup>17</sup> Street \_\_\_\_\_ <sup>18</sup> Avenue \_\_\_\_\_ <sup>19</sup> Other \_\_\_\_\_

<sup>20</sup> Town \_\_\_\_\_ <sup>21</sup> Near Town \_\_\_\_\_ <sup>22</sup> County Sandy Lake

NTS <sup>23</sup> Grid / <sup>24</sup> Letter / <sup>25</sup> Number | | | | | <sup>26</sup> Name \_\_\_\_\_

UTM <sup>27</sup> Zone \_\_\_\_\_ <sup>28</sup> Easting \_\_\_\_\_ <sup>29</sup> Northing \_\_\_\_\_ <sup>30</sup> Datum \_\_\_\_\_ <sup>31</sup> Coordinate Determination \_\_\_\_\_

<sup>32</sup> Latitude N 54.08657 <sup>33</sup> Longitude W 112.40597 <sup>34</sup> Datum \_\_\_\_\_ <sup>35</sup> Coordinate Determination \_\_\_\_\_



### Image 1

<sup>36</sup> Negative 103-F-53-02

<sup>37</sup> Other \_\_\_\_\_

<sup>38</sup> View North

<sup>39</sup> Date October 14, 2007

<sup>40</sup> Source Heritage Collaborative  
11-73

**Visual Description**

41 Style \_\_\_\_\_

42 Plan Shape | 1 | 2 | 0 | 4 | \_\_\_\_\_ "L" shape

43 Storeys | 1 | 5 | 0 | 3 | \_\_\_\_\_ 1 1/2 Storeys

44 Foundation | 1 | 8 | 0 | 2 | \_\_\_\_\_ Unknown

45 Superstructure | 3 | 0 | 0 | 5 | \_\_\_\_\_ Horizontal Log

46 Superstructure Cover | 2 | 0 | 0 | 4 | \_\_\_\_\_ Wood: Vertical Plank

47 Roof Structure | 3 | 2 | 0 | 3 | \_\_\_\_\_ High Gable

48 Roof Cover | 3 | 5 | 0 | 2 | \_\_\_\_\_ Wood Shingle

49 Exterior Codes

3	5	0	3	4	9	0	2	5	0	0	2	6	1	0	2	6	2	0	2		

50 Exterior A one and a half storey stable with a horizontal log frame and deteriorated plaster siding. The high gable roof is covered with wooden shingles.

51 Interior \_\_\_\_\_

52 Environment Located in the Victoria District of Smoky Lake County

53 Condition \_\_\_\_\_

54 Alterations \_\_\_\_\_

1Key

H S

Description

Date (dd/mm/yyyy)

Code

55 Construction

56

57

58 Usage

59

60

61 Owner

62



**Image 2**

36 Negative

07-PO253-05

37 Other

38 View

South East

39 Date

October 14, 2007

40 Source

Heritage Collaborative Inc. P. 3

**Image 3**

36 Negative

37 Other

38 View

39 Date

40 Source

**Text Fields**

<sup>63</sup> Architect

<sup>64</sup> Builder

<sup>65</sup> Craftsman

<sup>66</sup> History Todor Cybuliak immigrated to Canada from Bukovina, Ukraine in 1899. He filed for a homestead on this property in 1903 and the family took up residence on the property in 1908. The original use of this building was a mill house. Its construction dates back to 1917. Todor Cybuliak owned the property until he passed away in 1954, at which point the title was passed to William Cybuliak. The property remains in the Cybuliak family today.

<sup>67</sup> Sources Local residents & land titles.

<sup>68</sup> Status Inactive

Date (dd/mm/yyyy)

<sup>69</sup> 2 | 8 | 0 | 3 | 2 | 0 | 0 | 8

<sup>70</sup> Form Completed By Heritage Collaborative Inc.

<sup>71</sup> 2 | 8 | 0 | 3 | 2 | 0 | 0 | 8

**Office Use**

<sup>72</sup> Priority

<sup>73</sup> Geo Code

<sup>74</sup> Borden Number

<sup>75</sup> Register

# Alberta SITE FORM

Heritage Survey

Key

H S

<sup>2</sup> Site Name \_\_\_\_\_

<sup>3</sup> Other Name(s) \_\_\_\_\_

<sup>4</sup> Site Type

0151121 Forging and Ranching: Granary

## Legal Description

<sup>5</sup> LSD	<sup>6</sup> Quarter	<sup>7</sup> Section	<sup>8</sup> Township	<sup>9</sup> Range	<sup>10</sup> W-M
4	S4	36	E8	17	4

<sup>11</sup> Lot \_\_\_\_\_

<sup>12</sup> Block \_\_\_\_\_

<sup>13</sup> Plan \_\_\_\_\_

<sup>14</sup> Metes & Bounds \_\_\_\_\_

<sup>15</sup> Address

Along REC RD. 171

<sup>16</sup> Number \_\_\_\_\_

<sup>17</sup> Street

<sup>18</sup> Avenue

<sup>19</sup> Other \_\_\_\_\_

<sup>20</sup> Town

<sup>21</sup> Near Town

<sup>22</sup> County

Sandy Lake

NTS

<sup>23</sup> Grid / <sup>24</sup> Letter / <sup>25</sup> Number

<sup>26</sup> Name \_\_\_\_\_

UTM

<sup>27</sup> Zone

<sup>28</sup> Easting

<sup>29</sup> Northing

<sup>30</sup> Datum

<sup>31</sup> Coordinate Determination

<sup>32</sup> Latitude

N54 05130

<sup>33</sup> Longitude

W112 40613

<sup>34</sup> Datum

<sup>35</sup> Coordinate Determination



Image 1

<sup>36</sup> Negative

09-50253-04

<sup>37</sup> Other \_\_\_\_\_

<sup>38</sup> View

North East

<sup>39</sup> Date

October 14, 2007

<sup>40</sup> Source

George Colbrant  
M.S. R.B.

**Visual Description**

<sup>41</sup> Style

<sup>42</sup> Plan Shape 1 2 0 3 Rectangular short facade

<sup>43</sup> Storeys 1 5 0 2 1 Storey

<sup>44</sup> Foundation 1 8 0 1 None

<sup>45</sup> Superstructure 3 0 1 1 Nailed frame

<sup>46</sup> Superstructure Cover 2 0 1 4 Clapboard

<sup>47</sup> Roof Structure 3 2 0 1 Low Gable

<sup>48</sup> Roof Cover 3 5 0 2 Wood Shingles

<sup>49</sup> Exterior Codes

1 1 1 0 1	3 1 1 5	3 5 0 4	3 1 0 1	3 5 0 3	4 9 0 2
5 0 0 2	6 1 0 2	6 2 0 2			

<sup>50</sup> Exterior A one-storey granary with a nailed-frame and clapboard siding. There is a low pitch gable roof with wood shingles and exposed rafters.

<sup>51</sup> Interior

<sup>52</sup> Environment Located in the Victoria District of Smoky Lake County.

<sup>53</sup> Condition

<sup>54</sup> Alterations

Key

H S

Description

Date (dd/mm/yyyy)

Code

<sup>55</sup> Construction

<sup>56</sup>

<sup>57</sup>

<sup>58</sup> Usage

<sup>59</sup>

<sup>60</sup>

<sup>61</sup> Owner

<sup>62</sup>

Image 2

<sup>36</sup> Negative

07-10356-24

<sup>37</sup> Other

<sup>38</sup> View

South West

<sup>39</sup> Date

October 14 2007

<sup>40</sup> Source

Machine Calibration  
- Inc. RL

Image 3

<sup>36</sup> Negative

<sup>37</sup> Other

<sup>38</sup> View

<sup>39</sup> Date

<sup>40</sup> Source

**Text Fields**

<sup>63</sup> Architect \_\_\_\_\_

<sup>64</sup> Builder \_\_\_\_\_

<sup>65</sup> Craftsman \_\_\_\_\_

<sup>66</sup> History \_\_\_\_\_

<sup>67</sup> Sources \_\_\_\_\_

<sup>68</sup> Status Active

Date (dd/mm/yyyy)

<sup>69</sup> 2|8|03|2|00|8

<sup>70</sup> Form Completed By Heritage Collaborative, Inc.

<sup>71</sup> 2|8|03|2|00|8

**Office Use**

<sup>72</sup> Priority

<sup>73</sup> Geo Code

<sup>74</sup> Borden Number

<sup>75</sup> Register



# Alberta SITE FORM

Heritage Survey

Key

H S

<sup>2</sup> Site Name

<sup>3</sup> Other Name(s)

<sup>4</sup> Site Type

015.112 Farming and Ranching - Granary

## Legal Description

<sup>5</sup> LSD	<sup>6</sup> Quarter	<sup>7</sup> Section	<sup>8</sup> Township	<sup>9</sup> Range	<sup>10</sup> W-M
4	SW	36	58	17	4

<sup>11</sup> Lot \_\_\_\_\_

<sup>12</sup> Block \_\_\_\_\_

<sup>13</sup> Plan \_\_\_\_\_

<sup>14</sup> Metes & Bounds \_\_\_\_\_

<sup>15</sup> Address

Along Ave. No. 171

<sup>16</sup> Number

<sup>17</sup> Street

<sup>18</sup> Avenue

<sup>19</sup> Other

<sup>20</sup> Town

<sup>21</sup> Near Town

<sup>22</sup> County

Sandy Lake

NTS

<sup>23</sup> Grid / <sup>24</sup> Letter / <sup>25</sup> Number / / / <sup>26</sup> Name

UTM

<sup>27</sup> Zone	<sup>28</sup> Easting	<sup>29</sup> Northing	<sup>30</sup> Datum	<sup>31</sup> Coordinate Determination
<sup>32</sup> Latitude	<sup>33</sup> Longitude	<sup>34</sup> Datum	<sup>35</sup> Coordinate Determination	
N54.05133	W119.40615			



Image 1

<sup>36</sup> Negative

07-83253-03

<sup>37</sup> Other

<sup>38</sup> View

North East

<sup>39</sup> Date

October 14, 2007

<sup>40</sup> Source

Heritage Collaborative Inc.  
P.B.

**Visual Description**

<sup>41</sup> Style 

--	--	--	--	--	--	--	--	--	--

<sup>42</sup> Plan Shape 

1	2	0	3						
---	---	---	---	--	--	--	--	--	--

 Rectangular, short facade

<sup>43</sup> Storeys 

1	5	0	2						
---	---	---	---	--	--	--	--	--	--

 1 Storey

<sup>44</sup> Foundation 

1	8	0	1						
---	---	---	---	--	--	--	--	--	--

 None

<sup>45</sup> Superstructure 

3	0	1	1						
---	---	---	---	--	--	--	--	--	--

 Nailed Frame

<sup>46</sup> Superstructure Cover 

2	0	1	4						
---	---	---	---	--	--	--	--	--	--

 Clapboard

<sup>47</sup> Roof Structure 

3	2	0	1						
---	---	---	---	--	--	--	--	--	--

 Low Gable

<sup>48</sup> Roof Cover 

3	5	0	2						
---	---	---	---	--	--	--	--	--	--

 Wood Shingles

<sup>49</sup> Exterior Codes

1	1	0	1	3	1	1	5	3	5	0	4	3	1	0	1	3	5	0	3	4	9	0	2
5	0	0	2	6	1	0	2	6	2	0	2												

<sup>50</sup> Exterior A one-storey granary with a nailed frame and clapboard siding. There is a low pitch gable roof with wood shingles and exposed rafters

<sup>51</sup> Interior

<sup>52</sup> Environment Located in the Victoria District of Smoky Lake County

<sup>53</sup> Condition

<sup>54</sup> Alterations

Key

H S

Description

Date (dd/mm/yyyy)

Code

55 Construction

56

57

58 Usage

59

60

61 Owner

62



Image 2

36 Negative

07-R0258-23

37 Other

38 View

South West

39 Date

October 14, 2007

40 Source

Hertaux Collective  
Inc. N.E.

Image 3

36 Negative

37 Other

38 View

39 Date

40 Source

**Text Fields**

<sup>63</sup> Architect \_\_\_\_\_

<sup>64</sup> Builder \_\_\_\_\_

<sup>65</sup> Craftsman \_\_\_\_\_

<sup>66</sup> History \_\_\_\_\_

<sup>67</sup> Sources \_\_\_\_\_

<sup>68</sup> Status Active Date (dd/mm/yyyy)

<sup>69</sup> 28/03/2008

<sup>70</sup> Form Completed By Heritage Collaborative Inc.

<sup>71</sup> 28/03/2008

**Office Use**

<sup>72</sup> Priority

<sup>73</sup> Geo Code

<sup>74</sup> Borden Number

<sup>75</sup> Register

# Alberta SITE FORM

Heritage Survey

1 Key

H S

2 Site Name

3 Other Name(s)

4 Site Type

105113 Farming and Ranching: Granary

## Legal Description

5 LSD 6 Quarter 7 Section 8 Township 9 Range 10 W-M

4	SW	36	58	17	4

11 Lot

12 Block

13 Plan

14 Metes & Bounds

15 Address

Along road north

16 Number

17 Street

18 Avenue

19 Other

20 Town

21 Near Town

22 County

Saskatoon

NTS

23 Grid / 24 Letter / 25 Number

26 Name

UTM

27 Zone

28 Easting

29 Northing

30 Datum

31 Coordinate Determination

32 Latitude

N 54.08132


33 Longitude

W 112.40615

34 Datum

35 Coordinate Determination

## Image 1



36 Negative

07-R0253-02

37 Other

38 View

North East

39 Date

October 14, 2007

40 Source

Heritage Collaborative

Photo 8.8

**Visual Description**

41 Style 

--	--	--	--	--	--	--	--

42 Plan Shape 

1	2	0	3				
---	---	---	---	--	--	--	--

 Rectangular, short facade

43 Storeys 

1	5	0	2				
---	---	---	---	--	--	--	--

 1 Storey

44 Foundation 

1	8	0	1				
---	---	---	---	--	--	--	--

 None

45 Superstructure 

3	0	1	1				
---	---	---	---	--	--	--	--

 Nailed Frame

46 Superstructure Cover 

2	0	1	4				
---	---	---	---	--	--	--	--

 Clapboard

47 Roof Structure 

3	2	0	2				
---	---	---	---	--	--	--	--

 Low Gable

48 Roof Cover 

3	5	0	2				
---	---	---	---	--	--	--	--

 Wood Shingles

49 Exterior Codes

1	1	0	1	3	1	1	5	3	5	0	4	3	1	0	1	3	5	0	3	4	9	0	2
5	0	0	2	6	1	0	2	6	2	0	2												

50 Exterior A one-storey granary with a nailed-frame and clapboard siding. There is a low pitch gable roof with wood shingles and exposed rafters.

51 Interior

52 Environment Located in the Victoria District of Smoky Lake County.

53 Condition

54 Alterations

'Key H S

Description

Date (dd/mm/yyyy)

Code

<sup>55</sup> Construction

<sup>56</sup>

<sup>57</sup>

<sup>58</sup> Usage


<sup>59</sup>

<sup>60</sup>

<sup>61</sup> Owner

<sup>62</sup>

Image 2



<sup>36</sup> Negative

07-R0258-22

<sup>37</sup> Other

<sup>38</sup> View

South West

<sup>39</sup> Date

October 14, 2007

<sup>40</sup> Source

Heritage Collaborative  
Inc. P. 6.

Image 3

<sup>36</sup> Negative

<sup>37</sup> Other

<sup>38</sup> View

<sup>39</sup> Date

<sup>40</sup> Source

**Text Fields**

<sup>63</sup> Architect \_\_\_\_\_

<sup>64</sup> Builder \_\_\_\_\_

<sup>65</sup> Craftsman \_\_\_\_\_

<sup>66</sup> History \_\_\_\_\_

<sup>67</sup> Sources \_\_\_\_\_

<sup>68</sup> Status Active \_\_\_\_\_

Date (dd/mm/yyyy)

<sup>69</sup> 2|8|0|3|2|0|0|8|

<sup>70</sup> Form Completed By Heritage Collaborative Inc. \_\_\_\_\_

<sup>71</sup> 2|8|0|3|2|0|0|8|

**Office Use**

<sup>72</sup> Priority \_\_\_\_\_

<sup>73</sup> Geo Code \_\_\_\_\_

<sup>74</sup> Borden Number \_\_\_\_\_

<sup>75</sup> Register \_\_\_\_\_



# Alberta SITE FORM

Heritage Survey

Key **H S**

<sup>2</sup> Site Name \_\_\_\_\_

<sup>3</sup> Other Name(s) \_\_\_\_\_

<sup>4</sup> Site Type 05112 Farming and Ranching Grassy

## Legal Description

5 LSD	6 Quarter	7 Section	8 Township	9 Range	10 W-M
4	SW	36	58	17	4

<sup>11</sup> Lot \_\_\_\_\_  
<sup>12</sup> Block \_\_\_\_\_  
<sup>13</sup> Plan \_\_\_\_\_  
<sup>14</sup> Metes & Bounds \_\_\_\_\_

<sup>15</sup> Address Along 456 St SW <sup>16</sup> Number \_\_\_\_\_

<sup>17</sup> Street \_\_\_\_\_ <sup>18</sup> Avenue \_\_\_\_\_ <sup>19</sup> Other \_\_\_\_\_

<sup>20</sup> Town \_\_\_\_\_ <sup>21</sup> Near Town \_\_\_\_\_ <sup>22</sup> County Smoky Lake

NTS <sup>23</sup> Grid / <sup>24</sup> Letter / <sup>25</sup> Number \_\_\_\_\_ / \_\_\_\_\_ / \_\_\_\_\_ <sup>26</sup> Name \_\_\_\_\_

UTM <sup>27</sup> Zone \_\_\_\_\_ <sup>28</sup> Easting \_\_\_\_\_ <sup>29</sup> Northing \_\_\_\_\_ <sup>30</sup> Datum \_\_\_\_\_ <sup>31</sup> Coordinate Determination \_\_\_\_\_

<sup>32</sup> Latitude N54.05132 <sup>33</sup> Longitude W112.40615 <sup>34</sup> Datum \_\_\_\_\_ <sup>35</sup> Coordinate Determination \_\_\_\_\_



### Image 1

<sup>36</sup> Negative 07-80253-01

<sup>37</sup> Other \_\_\_\_\_

<sup>38</sup> View North East

<sup>39</sup> Date October 13, 2007

<sup>40</sup> Source Heritage Collaborative  
12. 12

**Visual Description**

41 Style 

--	--	--	--	--	--	--	--

42 Plan Shape 

1	2	0	3				
---	---	---	---	--	--	--	--

 Rectangular, short facade

43 Storeys 

1	5	0	2				
---	---	---	---	--	--	--	--

 1 Storey

44 Foundation 

1	8	0	1				
---	---	---	---	--	--	--	--

 None

45 Superstructure 

3	0	1	1				
---	---	---	---	--	--	--	--

 Nailed Frame

46 Superstructure Cover 

2	0	1	4				
---	---	---	---	--	--	--	--

 Clapboard

47 Roof Structure 

3	2	0	2				
---	---	---	---	--	--	--	--

 Low Gable

48 Roof Cover 

3	5	0	2				
---	---	---	---	--	--	--	--

 Wood Shingles

49 Exterior Codes

1	1	0	1	3	1	1	5	3	5	0	4	3	1	0	1	3	5	0	3	4	9	0	2
5	0	0	2	6	1	0	2	6	2	0	2												

50 Exterior A one-storey granary with a nailed frame and clapboard siding. There is a low pitch gable roof with wood shingles and exposed rafters.

51 Interior

---



---

52 Environment Located in the Victoria District of Smoky Lake County

---



---

53 Condition

---



---

54 Alterations

---



---

Key **H S**

Description

Date (dd/mm/yyyy)

Code

<sup>55</sup> Construction

<sup>56</sup>

<sup>57</sup>

<sup>58</sup> Usage

<sup>59</sup>

<sup>60</sup>

<sup>61</sup> Owner

<sup>62</sup>

**Image 2**



<sup>36</sup> Negative

0780258-21

<sup>37</sup> Other

<sup>38</sup> View

South West

<sup>39</sup> Date

October 14, 2007

<sup>40</sup> Source

Heritage Collaborative  
Inc. B.E.

**Image 3**

<sup>36</sup> Negative

<sup>37</sup> Other

<sup>38</sup> View

<sup>39</sup> Date

<sup>40</sup> Source

**Text Fields**

<sup>63</sup> Architect

<sup>64</sup> Builder

<sup>65</sup> Craftsman

<sup>66</sup> History

<sup>67</sup> Sources

<sup>68</sup> Status

Active

Date (dd/mm/yyyy)

<sup>69</sup>

2|8|0|3|2|0|0|8

<sup>70</sup> Form Completed By

Heritage Collaborative Inc.

<sup>71</sup>

2|8|0|3|2|0|0|8

**Office Use**

<sup>72</sup> Priority

<sup>73</sup> Geo Code

<sup>74</sup> Borden Number

<sup>75</sup> Register

# Alberta SITE FORM

Heritage Survey

Key

H	S								
---	---	--	--	--	--	--	--	--	--

<sup>2</sup> Site Name \_\_\_\_\_

<sup>3</sup> Other Name(s) \_\_\_\_\_

<sup>4</sup> Site Type 05918 Farming and Ranching: Outbuilding

## Legal Description

<sup>5</sup> LSD	<sup>6</sup> Quarter	<sup>7</sup> Section	<sup>8</sup> Township	<sup>9</sup> Range	<sup>10</sup> W-M
11	SE	23	581	17	4

<sup>11</sup> Lot \_\_\_\_\_

<sup>12</sup> Block \_\_\_\_\_

<sup>13</sup> Plan \_\_\_\_\_

<sup>14</sup> Metes & Bounds \_\_\_\_\_

<sup>15</sup> Address 58313 RBE RD. 171A <sup>16</sup> Number \_\_\_\_\_

<sup>17</sup> Street \_\_\_\_\_ <sup>18</sup> Avenue \_\_\_\_\_ <sup>19</sup> Other \_\_\_\_\_

<sup>20</sup> Town \_\_\_\_\_ <sup>21</sup> Near Town \_\_\_\_\_ <sup>22</sup> County Stinky Lake

NTS <sup>23</sup> Grid / <sup>24</sup> Letter / <sup>25</sup> Number \_\_\_\_\_ <sup>26</sup> Name \_\_\_\_\_

UTM <sup>27</sup> Zone \_\_\_\_\_ <sup>28</sup> Easting \_\_\_\_\_ <sup>29</sup> Northing \_\_\_\_\_ <sup>30</sup> Datum \_\_\_\_\_ <sup>31</sup> Coordinate Determination \_\_\_\_\_

<sup>32</sup> Latitude N 54.02327 <sup>33</sup> Longitude W 112.40805 <sup>34</sup> Datum \_\_\_\_\_ <sup>35</sup> Coordinate Determination \_\_\_\_\_



## Image 1

<sup>36</sup> Negative 07-R0254-03

<sup>37</sup> Other \_\_\_\_\_

<sup>38</sup> View South West

<sup>39</sup> Date January 21, 2008

<sup>40</sup> Source Heritage Collaborative Inc RB

# Visual Description

1 Style							
2 Plan Shape	1	2	0	2			
3 Storeys	1	5	0	2			
4 Foundation	1	8	0	2			
5 Superstructure	3	0	0	5			
6 Superstructure Cover	2	0	1	4			
7 Roof Structure	3	2	0	2			
8 Roof Cover	3	4	0	3			

9 Exterior Codes	1	1	0	1	1	6	1	1	1	3	0	4	3	1	0	1	3	5	0	4	3	6	0	3
	3	7	0	5	3	8	0	3	3	9	0	1	4	2	0	1	4	3	0	1	4	7	0	1
	4	9	0	2	5	0	0	1	5	1	0	1	5	2	0	1	5	3	0	1	5	4	0	1
	5	5	0	2	5	6	0	2	6	1	0	3	6	2	0	2	6	3	0	1	6	4	0	1
	6	5	0	1	6	6	0	2	6	7	0	2	6	8	0	1	6	9	1	4	7	0	0	3

50 Exterior A one-storey outbuilding with a nailed frame and wood siding. There is a small addition along the short facade. The main structure has a medium pitch gable roof and the addition has a shed roof.

51 Interior \_\_\_\_\_

52 Environment Located in the Victoria District of Smoky Lake County

53 Condition \_\_\_\_\_

54 Alterations \_\_\_\_\_

Key

H S

Description

Date (dd/mm/yyyy)

Code

<sup>55</sup> Construction

<sup>56</sup>

<sup>57</sup>

<sup>58</sup> Usage

<sup>59</sup>

<sup>60</sup>

<sup>61</sup> Owner

<sup>62</sup>



Image 2

<sup>36</sup> Negative

07 R0234-02

<sup>37</sup> Other

<sup>38</sup> View

North West

<sup>39</sup> Date

January 21, 2007

<sup>40</sup> Source

Heritage Collaborative Inc  
R3




Image 3

<sup>36</sup> Negative

<sup>37</sup> Other

<sup>38</sup> View

<sup>39</sup> Date

<sup>40</sup> Source

**Text Fields**

<sup>63</sup> Architect \_\_\_\_\_

<sup>64</sup> Builder \_\_\_\_\_

<sup>65</sup> Craftsman \_\_\_\_\_

<sup>66</sup> History \_\_\_\_\_

<sup>67</sup> Sources \_\_\_\_\_

<sup>68</sup> Status Active \_\_\_\_\_

Date (dd/mm/yyyy)

<sup>69</sup>

2	8	0	3	2	0	0	8
---	---	---	---	---	---	---	---

<sup>70</sup> Form Completed By Heritage Collaborative Inc. \_\_\_\_\_

<sup>71</sup>

2	8	0	3	2	0	0	8
---	---	---	---	---	---	---	---

**Office Use**

<sup>72</sup> Priority

<sup>73</sup> Geo Code

<sup>74</sup> Borden Number

<sup>75</sup> Register



# Alberta SITE FORM

Heritage Survey

Key

H S

<sup>2</sup> Site Name \_\_\_\_\_

<sup>3</sup> Other Name(s) \_\_\_\_\_

<sup>4</sup> Site Type

05718 Farming and Ranching Outbuilding

## Legal Description

<sup>5</sup> LSD	<sup>6</sup> Quarter	<sup>7</sup> Section	<sup>8</sup> Township	<sup>9</sup> Range	<sup>10</sup> W-M
1	SE	23	58	17	4

<sup>11</sup> Lot \_\_\_\_\_

<sup>12</sup> Block \_\_\_\_\_

<sup>13</sup> Plan \_\_\_\_\_

<sup>14</sup> Metes & Bounds \_\_\_\_\_

<sup>15</sup> Address

58313 PGE RD. 171A

<sup>16</sup> Number \_\_\_\_\_

<sup>17</sup> Street

<sup>18</sup> Avenue \_\_\_\_\_

<sup>19</sup> Other \_\_\_\_\_

<sup>20</sup> Town \_\_\_\_\_

<sup>21</sup> Near Town \_\_\_\_\_

<sup>22</sup> County Saskatoon

## NTS

<sup>23</sup> Grid / <sup>24</sup> Letter / <sup>25</sup> Number \_\_\_\_\_ / \_\_\_\_\_ / \_\_\_\_\_ <sup>26</sup> Name \_\_\_\_\_

## UTM

<sup>27</sup> Zone	<sup>28</sup> Easting	<sup>29</sup> Northing	<sup>30</sup> Datum	<sup>31</sup> Coordinate Determination

<sup>32</sup> Latitude	<sup>33</sup> Longitude	<sup>34</sup> Datum	<sup>35</sup> Coordinate Determination
N 54.02327	W 112.40805		



## Image 1

<sup>36</sup> Negative

07-P0254-04

<sup>37</sup> Other \_\_\_\_\_

<sup>38</sup> View

North West

<sup>39</sup> Date

January 21, 2007

<sup>40</sup> Source

Heritage Collaborative Inc. R.E.

# Visual Description

41 Style 

--	--	--	--	--	--	--	--

42 Plan Shape 

1	2	0	2				
---	---	---	---	--	--	--	--

43 Storeys 

1	5	0	2				
---	---	---	---	--	--	--	--

44 Foundation 

1	8	0	2				
---	---	---	---	--	--	--	--

45 Superstructure 

3	0	0	5				
---	---	---	---	--	--	--	--

46 Superstructure Cover 

2	0	1	4				
---	---	---	---	--	--	--	--

47 Roof Structure 

3	2	0	2				
---	---	---	---	--	--	--	--

48 Roof Cover 

3	4	0	3				
---	---	---	---	--	--	--	--

49 Exterior Codes

1	1	0	1	1	6	1	1	1	3	0	4	3	1	1	5	3	5	0	4	3	6	0	3
3	7	0	5	3	8	0	3	3	9	0	1	4	2	0	1	4	3	0	1	4	7	0	1
4	2	0	2	5	0	0	2	5	1	0	1	5	2	0	3	5	3	0	1	5	4	0	1
5	5	0	1	5	6	0	1	5	7	0	1	6	1	0	2	6	2	0	2	6	3	0	1
6	4	0	1	6	5	0	1	6	6	0	1	6	7	0	1	6	8	0	1	6	4	1	4
7	0	0	3																				

50 Exterior A one-storey outbuilding with a nailed frame and wood siding. There are two small additions on both of the short facades. The main structure has a medium pitch gable roof and the additions have shed style roofs.

51 Interior \_\_\_\_\_

52 Environment located in the Victoria District of Smoky Lake County

53 Condition \_\_\_\_\_

54 Alterations \_\_\_\_\_

Key H S

Description

Date (dd/mm/yyyy)

Code

55 Construction

56

57

58 Usage

59

60

61 Owner

62



Image 2

36 Negative  
07-20754-05

37 Other

38 View  
South West

39 Date  
January 21, 2008

40 Source  
Heritage Collaborative Inc  
P.E.




Image 3

36 Negative

37 Other

38 View

39 Date

40 Source

**Text Fields**

<sup>63</sup> Architect

<sup>64</sup> Builder

<sup>65</sup> Craftsman

<sup>66</sup> History

<sup>67</sup> Sources

<sup>68</sup> Status Active

Date (dd/mm/yyyy)

<sup>69</sup> 2|8|0|3|2|0|0|8|

<sup>70</sup> Form Completed By Heritage Collaborative Inc.

<sup>71</sup> 2|8|0|3|2|0|0|8|

**Office Use**

<sup>72</sup> Priority

<sup>73</sup> Geo Code

<sup>74</sup> Borden Number

<sup>75</sup> Register

# Alberta SITE FORM

Heritage Survey

Key

H S

<sup>2</sup> Site Name

<sup>3</sup> Other Name(s)

<sup>4</sup> Site Type

015012 Farming and Ranching Bldg

## Legal Description

<sup>5</sup> LSD	<sup>6</sup> Quarter	<sup>7</sup> Section	<sup>8</sup> Township	<sup>9</sup> Range	<sup>10</sup> W-M
1	SE	23	58	17	4

<sup>11</sup> Lot \_\_\_\_\_

<sup>12</sup> Block \_\_\_\_\_

<sup>13</sup> Plan \_\_\_\_\_

<sup>14</sup> Metes & Bounds \_\_\_\_\_

<sup>15</sup> Address

58313 84E RD 171A

<sup>16</sup> Number

<sup>17</sup> Street

<sup>18</sup> Avenue

<sup>19</sup> Other

<sup>20</sup> Town

<sup>21</sup> Near Town

<sup>22</sup> County

Smoky Lake

NTS

<sup>23</sup> Grid / <sup>24</sup> Letter / <sup>25</sup> Number

<sup>26</sup> Name

UTM

<sup>27</sup> Zone

<sup>28</sup> Easting

<sup>29</sup> Northing

<sup>30</sup> Datum

<sup>31</sup> Coordinate Determination

<sup>32</sup> Latitude

N54.02327

<sup>33</sup> Longitude

W112.40803

<sup>34</sup> Datum

<sup>35</sup> Coordinate Determination

## Image 1

<sup>36</sup> Negative

07-R0254-07

<sup>37</sup> Other

<sup>38</sup> View


North West

<sup>39</sup> Date

January 21, 2008

<sup>40</sup> Source

Heritage Collaborative  
Inc. R.B.



**Visual Description**

41 Style 

--	--	--	--	--	--

42 Plan Shape 

1	2	0	2		
---	---	---	---	--	--

43 Storeys 

1	5	0	4		
---	---	---	---	--	--

44 Foundation 

1	8	0	2		
---	---	---	---	--	--

45 Superstructure 

3	0	1	1		
---	---	---	---	--	--

46 Superstructure Cover 

2	0	1	4		
---	---	---	---	--	--

47 Roof Structure 

3	2	1	1		
---	---	---	---	--	--

48 Root Cover 

3	4	0	3		
---	---	---	---	--	--

49 Exterior Codes

1 1 0 1	1 6 1 1	1 3 0 8	3 1 0 1	3 5 0 8	3 6 0 3
3 7 0 5	3 8 0 3	3 9 0 1	4 2 0 1	4 3 0 1	4 7 0 2
4 9 0 2	5 0 0 2	5 1 0 2	5 2 0 3	5 3 0 2	5 4 0 2
5 5 0 2	5 6 0 2	5 9 0 9	6 1 0 2	6 2 0 2	6 3 0 2
6 4 0 1	6 5 0 3	6 6 0 1	6 7 0 2	6 8 0 1	7 0 0 3

50 Exterior A one and a half storey barn with a gambrel roof. The barn is a nailed frame with clapboard siding and corner boards.

51 Interior \_\_\_\_\_

52 Environment Located in the Victoria District of Smoky Lake County.

53 Condition \_\_\_\_\_

54 Alterations \_\_\_\_\_

Key

H S

Description

Date (dd/mm/yyyy)

Code

<sup>55</sup> Construction

<sup>56</sup>

<sup>57</sup>

<sup>58</sup> Usage

<sup>59</sup>

<sup>60</sup>

<sup>61</sup> Owner

<sup>62</sup>




Image 2

<sup>36</sup> Negative

07-13254-06

<sup>37</sup> Other

<sup>38</sup> View

South East

<sup>39</sup> Date

January 21, 2008

<sup>40</sup> Source

Heritage Collaborative Inc.  
P.B.

Image 3

<sup>36</sup> Negative

<sup>37</sup> Other

<sup>38</sup> View

<sup>39</sup> Date

<sup>40</sup> Source

**Text Fields**

<sup>63</sup> Architect \_\_\_\_\_

<sup>64</sup> Builder \_\_\_\_\_

<sup>65</sup> Craftsman \_\_\_\_\_

<sup>66</sup> History \_\_\_\_\_

<sup>67</sup> Sources \_\_\_\_\_

<sup>68</sup> Status Active <sup>69</sup> Date (dd/mm/yyyy) 28|03|2008

<sup>70</sup> Form Completed By Heritage Collaborative Inc <sup>71</sup> 28|03|2008

**Office Use**

<sup>72</sup> Priority

<sup>73</sup> Geo Code

<sup>74</sup> Borden Number

<sup>75</sup> Register



# Alberta SITE FORM

Heritage Survey

1 Key

H S

2 Site Name

3 Other Name(s)

4 Site Type

0598 Farming and Ranching Other

## Legal Description

5 LSD	6 Quarter	7 Section	8 Township	9 Range	10 W-M
1	SE	23	58	17	4

11 Lot

12 Block

13 Plan

14 Metes & Bounds

15 Address

58313 RGE RD 171A

16 Number

17 Street

18 Avenue

19 Other

20 Town

21 Near Town

22 County

Smoky Lake

NTS

23 Grid / 24 Letter / 25 Number

26 Name

UTM

27 Zone

28 Easting

29 Northing

30 Datum

31 Coordinate Determination

32 Latitude

N 54 023.27


33 Longitude

W 112 0805

34 Datum

35 Coordinate Determination

## Image 1



36 Negative

07-R0954-07

37 Other

38 View

North West

39 Date

January 21, 2008

40 Source

Heritage Collaborative  
& Inc. H.S.

**Visual Description**

<sup>41</sup> Style

--	--	--	--	--	--	--	--

<sup>42</sup> Plan Shape

1	2	0	1				
---	---	---	---	--	--	--	--

<sup>43</sup> Storeys

1	5	0	2				
---	---	---	---	--	--	--	--

<sup>44</sup> Foundation

1	8	0	7				
---	---	---	---	--	--	--	--

<sup>45</sup> Superstructure

3	0	1	1				
---	---	---	---	--	--	--	--

<sup>46</sup> Superstructure Cover

2	0	2	2	2	4	0	5
---	---	---	---	---	---	---	---

<sup>47</sup> Roof Structure

3	2	0	2				
---	---	---	---	--	--	--	--

<sup>48</sup> Roof Cover

3	4	0	1				
---	---	---	---	--	--	--	--

<sup>49</sup> Exterior Codes

1	6	1	3	3	5	0	3	3	5	0	4	3	5	0	5	4	3	0	5	4	4	0	7
4	3	0	7	4	4	0	3	4	5	0	8	3	1	1	5	4	4	0	2	5	0	0	2
5	1	0	2	5	2	0	3	5	4	0	2	6	0	1	6	6	1	0	5	6	3	0	2
6	4	0	2	6	5	0	3	6	8	0	3	7	0	1	1								

<sup>50</sup> Exterior

A three bay nailed-frame garage with clapboard siding. The roof is a medium pitch gable structure. There are two metal chimneys, one on the side and one in the centre.

<sup>51</sup> Interior

<sup>52</sup> Environment

located in the Victoria District of Snokly Lake County

<sup>53</sup> Condition

<sup>54</sup> Alterations

Key

H S

Description...

Date (dd/mm/yyyy)

Code

55 Construction

56

57

58 Usage

59

60

61 Owner

62

Image 2

36 Negative

07-R0254-09

37 Other

38 View

South West

39 Date

January 11 2007

40 Source

Heritage Collective Inc.  
P.O.



Image 3


36 Negative

37 Other

38 View

39 Date

40 Source



**Text Fields**

chitect \_\_\_\_\_

lider \_\_\_\_\_

raftsman \_\_\_\_\_

story \_\_\_\_\_

ources \_\_\_\_\_

tatus Active <sup>69</sup>

2	8	0	3	2	0	0	8
---	---	---	---	---	---	---	---

orm Completed By Heritage Collaborative Inc. <sup>71</sup>

2	8	0	3	2	0	0	8
---	---	---	---	---	---	---	---

**Office Use**

<sup>72</sup> Priority

<sup>73</sup> Geo Code

<sup>74</sup> Borden Number

<sup>75</sup> Register

# Alberta SITE FORM

Heritage Survey

Key

H S

<sup>2</sup> Site Name \_\_\_\_\_

<sup>3</sup> Other Name(s) \_\_\_\_\_

<sup>4</sup> Site Type

01698 Farming and Ranching, O. Building

## Legal Description

<sup>5</sup> LSD	<sup>6</sup> Quarter	<sup>7</sup> Section	<sup>8</sup> Township	<sup>9</sup> Range	<sup>10</sup> W-M
11	SE	213	58	17	4

<sup>11</sup> Lot \_\_\_\_\_

<sup>12</sup> Block \_\_\_\_\_

<sup>13</sup> Plan \_\_\_\_\_

<sup>14</sup> Metes & Bounds \_\_\_\_\_

<sup>15</sup> Address

58313 RGE RD 171A

<sup>16</sup> Number \_\_\_\_\_

<sup>17</sup> Street \_\_\_\_\_

<sup>18</sup> Avenue \_\_\_\_\_

<sup>19</sup> Other \_\_\_\_\_

<sup>20</sup> Town \_\_\_\_\_

<sup>21</sup> Near Town \_\_\_\_\_

<sup>22</sup> County

Smoky Lake

NTS

<sup>23</sup> Grid / <sup>24</sup> Letter / <sup>25</sup> Number

<sup>26</sup> Name \_\_\_\_\_

UTM

<sup>27</sup> Zone \_\_\_\_\_

<sup>28</sup> Easting \_\_\_\_\_

<sup>29</sup> Northing \_\_\_\_\_

<sup>30</sup> Datum \_\_\_\_\_

<sup>31</sup> Coordinate Determination \_\_\_\_\_

<sup>32</sup> Latitude


N 54.02387

<sup>33</sup> Longitude

W 112.40805

<sup>34</sup> Datum \_\_\_\_\_

<sup>35</sup> Coordinate Determination \_\_\_\_\_



## Image 1

<sup>36</sup> Negative

107-PS254-10

<sup>37</sup> Other \_\_\_\_\_

<sup>38</sup> View

So. W. Post

<sup>39</sup> Date

January 31, 2002

<sup>40</sup> Source

Heritage Collaborative Inc.  
R.B.

**Visual Description**

<sup>41</sup> Style 

--	--	--	--	--	--	--	--

 \_\_\_\_\_

<sup>42</sup> Plan Shape 

1	2	0	2				
---	---	---	---	--	--	--	--

 \_\_\_\_\_

<sup>43</sup> Storeys 

1	5	0	2				
---	---	---	---	--	--	--	--

 \_\_\_\_\_

<sup>44</sup> Foundation 

1	8	0	7				
---	---	---	---	--	--	--	--

 \_\_\_\_\_

<sup>45</sup> Superstructure 

3	0	0	1				
---	---	---	---	--	--	--	--

 \_\_\_\_\_

<sup>46</sup> Superstructure Cover 

2	4	0	5				
---	---	---	---	--	--	--	--

 \_\_\_\_\_

<sup>47</sup> Roof Structure 

3	2	1	8				
---	---	---	---	--	--	--	--

 \_\_\_\_\_

<sup>48</sup> Roof Cover 

3	4	0	1				
---	---	---	---	--	--	--	--

 \_\_\_\_\_

<sup>49</sup> Exterior Codes

1	1	0	1	3	5	0	3	3	5	0	4	3	6	0	3	4	3	0	4	4	4	0	6
4	5	0	8	4	9	0	2	5	0	0	2	5	1	0	2	5	2	0	3	5	3	0	2
5	4	0	3	5	7	0	2	6	0	1	6	6	0	0	2	6	1	0	2	6	2	0	2
6	2	0	2	6	3	0	2	6	4	0	2	6	5	0	3	6	6	0	1				

<sup>50</sup> Exterior A one-storey outbuilding with cement siding and a salt box style roof structure. The rafters are exposed and there is a cement foundation.

<sup>51</sup> Interior \_\_\_\_\_

<sup>52</sup> Environment located in the Victoria District of Smoky Lake County.

<sup>53</sup> Condition \_\_\_\_\_

<sup>54</sup> Alterations \_\_\_\_\_

1Key

H S

Description

Date (dd/mm/yyyy)

Code

56

57

55 Construction

59

60

78 Usage

62

81 Owner

Image 2

36 Negative

07-R0254-11

37 Other

38 View

Front view

39 Date

January 21, 2008

40 Source

Heritage Collaborative Inc.  
R.E.

Image 3

36 Negative

37 Other

38 View

39 Date

40 Source

**Text Fields**

<sup>63</sup> Architect

<sup>64</sup> Builder

<sup>65</sup> Craftsman

<sup>66</sup> History

<sup>67</sup> Sources

Date (dd/mm/yyyy)

<sup>68</sup> Status

Active

<sup>69</sup>

28/03/2008

<sup>70</sup> Form Completed By

Heritage Collaborative Inc.

<sup>71</sup>

28/03/2008

**Office Use**

<sup>72</sup> Priority

<sup>73</sup> Geo Code

<sup>74</sup> Borden Number

<sup>75</sup> Register



# Alberta SITE FORM

Heritage Survey

<sup>1</sup>Key

H S

<sup>2</sup> Site Name

<sup>3</sup> Other Name(s)

<sup>4</sup> Site Type

105198 Farming and Ranching: Other

## Legal Description

<sup>5</sup> LSD	<sup>6</sup> Quarter	<sup>7</sup> Section	<sup>8</sup> Township	<sup>9</sup> Range	<sup>10</sup> W-M
11	SE	23	58	17	4

<sup>11</sup> Lot

<sup>12</sup> Block

<sup>13</sup> Plan

<sup>14</sup> Metes & Bounds

<sup>15</sup> Address

58313 RGE RD 171 R

<sup>16</sup> Number

<sup>17</sup> Street

<sup>18</sup> Avenue

<sup>19</sup> Other

<sup>20</sup> Town

<sup>21</sup> Near Town

<sup>22</sup> County *Saskatchewan*

NTS

<sup>23</sup> Grid / <sup>24</sup> Letter / <sup>25</sup> Number

<sup>26</sup> Name

UTM

<sup>27</sup> Zone

<sup>28</sup> Easting

<sup>29</sup> Northing

<sup>30</sup> Datum

<sup>31</sup> Coordinate Determination

<sup>32</sup> Latitude

N 54.02327

<sup>33</sup> Longitude

W 112.40205

<sup>34</sup> Datum

<sup>35</sup> Coordinate Determination




Image 1

<sup>36</sup> Negative

07-R0254-13

<sup>37</sup> Other

<sup>38</sup> View

South East

<sup>39</sup> Date

January 21, 2008

<sup>40</sup> Source

Heritage Collaborative Inc.  
B.C.

**Visual Description**

<sup>41</sup> Style 9 0 2 7

<sup>42</sup> Plan Shape 1 2 0 1

<sup>43</sup> Storeys 1 5 0 2

<sup>44</sup> Foundation 1 8 0 2

<sup>45</sup> Superstructure 3 0 1 1

<sup>46</sup> Superstructure Cover 2 0 2 2 2 4 0 3

<sup>47</sup> Roof Structure 3 2 0 2

<sup>48</sup> Roof Cover 3 4 0 1

<sup>49</sup> Exterior Codes

1 6 1 2	3 5 0 3	4 9 0 2	5 0 0 2	5 1 0 2	5 2 0 3
5 3 0 2	6 0 0 4	6 1 0 5	6 2 0 2	6 3 0 1	6 4 0 2
6 5 0 3	6 8 0 3				

<sup>50</sup> Exterior A two-bay, boom-bow style garage with a nailed-frame superstructure and wood and asphalt shingle cover. The roof is a medium-pitch gable with projecting eaves.

<sup>51</sup> Interior

<sup>52</sup> Environment Located in the Victoria District of Smoky Lake County.

<sup>53</sup> Condition

<sup>54</sup> Alterations

Key H S

Description	Date (dd/mm/yyyy)	Code
<sup>55</sup> Construction	<sup>56</sup>	<sup>57</sup>
<sup>58</sup> Usage	<sup>59</sup>	<sup>60</sup>
<sup>61</sup> Owner	<sup>62</sup>	



**Image 2**


<sup>35</sup> Negative  
07-R0354-12

<sup>37</sup> Other

<sup>38</sup> View  
South West

<sup>39</sup> Date  
January 21, 2002

<sup>40</sup> Source  
Heritage Collaborative  
Inc. R.I.S.



**Image 3**

<sup>36</sup> Negative

<sup>37</sup> Other

<sup>38</sup> View

<sup>39</sup> Date

<sup>40</sup> Source

**Text Fields**

<sup>63</sup> Architect

<sup>64</sup> Builder

<sup>65</sup> Craftsman

<sup>66</sup> History

<sup>67</sup> Sources

<sup>68</sup> Status

Active

Date (dd/mm/yyyy)

<sup>69</sup>

2|8|0|3|2|0|0|8

<sup>70</sup> Form Completed By

Heritage Collaborative Inc.

<sup>71</sup>

2|8|0|3|2|0|0|8

**Office Use**

<sup>72</sup> Priority

<sup>73</sup> Geo Code

<sup>74</sup> Borden Number

<sup>75</sup> Register

# Alberta SITE FORM

Heritage Survey

<sup>1</sup>Key

H S

<sup>2</sup>Site Name

Victoria Settlement River Lot 7

<sup>3</sup>Other Name(s)

<sup>4</sup>Site Type

1051121 Farming and Ranching Grocery

## Legal Description

<sup>5</sup> LSD	<sup>6</sup> Quarter	<sup>7</sup> Section	<sup>8</sup> Township	<sup>9</sup> Range	<sup>10</sup> W-M
2	SE	36	58	16	4

<sup>11</sup> Lot

<sup>12</sup> Block

<sup>13</sup> Plan

<sup>14</sup> Metes & Bounds

<sup>15</sup> Address

7103 Victoria Ave

<sup>16</sup> Number

<sup>17</sup> Street

<sup>18</sup> Avenue

<sup>19</sup> Other

<sup>20</sup> Town

<sup>21</sup> Near Town

<sup>22</sup> County

Smoky Lake

NTS

<sup>23</sup> Grid / <sup>24</sup> Letter / <sup>25</sup> Number

<sup>26</sup> Name

UTM

<sup>27</sup> Zone

<sup>28</sup> Easting

<sup>29</sup> Northing

<sup>30</sup> Datum

<sup>31</sup> Coordinate Determination

<sup>32</sup> Latitude

N 54 05.70

<sup>33</sup> Longitude

W 112 24.215

<sup>34</sup> Datum

<sup>35</sup> Coordinate Determination



Image 1

<sup>36</sup> Negative

07-R0253-15

<sup>37</sup> Other

<sup>38</sup> View

South West

<sup>39</sup> Date

October 14, 2007

<sup>40</sup> Source

Heritage Collaborative  
Heritage



'Key H S

Description

Date (dd/mm/yyyy)

Code

<sup>55</sup> Construction

<sup>56</sup>

<sup>57</sup>

<sup>58</sup> Usage

<sup>59</sup>

<sup>60</sup>

<sup>61</sup> Owner

<sup>62</sup>



Image 2

<sup>36</sup> Negative

07-R0253-16

<sup>37</sup> Other

<sup>38</sup> View

North

<sup>39</sup> Date

October 14, 2007

<sup>40</sup> Source

Heritage Collaborative  
Inc. # B.

Image 3

<sup>36</sup> Negative

<sup>37</sup> Other

<sup>38</sup> View

<sup>39</sup> Date

<sup>40</sup> Source





# Alberta SITE FORM

Heritage Survey

Key

H S

<sup>2</sup> Site Name Victoria Settlement, River lot 7

<sup>3</sup> Other Name(s) \_\_\_\_\_

<sup>4</sup> Site Type 10512 Farming and Ranching: Grazing

## Legal Description

<sup>5</sup> LSD	<sup>6</sup> Quarter	<sup>7</sup> Section	<sup>8</sup> Township	<sup>9</sup> Range	<sup>10</sup> W-M
2	SE	36	58	16	4

<sup>11</sup> Lot \_\_\_\_\_

<sup>12</sup> Block \_\_\_\_\_

<sup>13</sup> Plan \_\_\_\_\_

<sup>14</sup> Metes & Bounds \_\_\_\_\_

<sup>15</sup> Address 17103 Victoria Trail <sup>16</sup> Number \_\_\_\_\_

<sup>17</sup> Street \_\_\_\_\_ <sup>18</sup> Avenue \_\_\_\_\_ <sup>19</sup> Other \_\_\_\_\_

<sup>20</sup> Town \_\_\_\_\_ <sup>21</sup> Near Town \_\_\_\_\_ <sup>22</sup> County Stony Lake

NTS <sup>23</sup> Grid / <sup>24</sup> Letter / <sup>25</sup> Number \_\_\_\_\_ / \_\_\_\_\_ / \_\_\_\_\_ <sup>26</sup> Name \_\_\_\_\_

UTM <sup>27</sup> Zone \_\_\_\_\_ <sup>28</sup> Easting \_\_\_\_\_ <sup>29</sup> Northing \_\_\_\_\_ <sup>30</sup> Datum \_\_\_\_\_ <sup>31</sup> Coordinate Determination \_\_\_\_\_

<sup>32</sup> Latitude N 54 05170 <sup>33</sup> Longitude W 112 24215 <sup>34</sup> Datum \_\_\_\_\_ <sup>35</sup> Coordinate Determination \_\_\_\_\_



## Image 1

<sup>36</sup> Negative 07-P0253-18

<sup>37</sup> Other \_\_\_\_\_

<sup>38</sup> View North West

<sup>39</sup> Date October 14, 2007

<sup>40</sup> Source Heritage Collaborative  
Mr. R.B.

**Visual Description**

41 Style 

--	--	--	--	--	--	--	--	--	--

42 Plan Shape 

1	2	0	3						
---	---	---	---	--	--	--	--	--	--

43 Storeys 

1	5	0	2						
---	---	---	---	--	--	--	--	--	--

44 Foundation 

1	8	0	1						
---	---	---	---	--	--	--	--	--	--

45 Superstructure 

3	0	1	1						
---	---	---	---	--	--	--	--	--	--

46 Superstructure Cover 

2	0	2	2						
---	---	---	---	--	--	--	--	--	--

47 Roof Structure 

3	2	0	2						
---	---	---	---	--	--	--	--	--	--

48 Roof Cover 

3	5	0	2						
---	---	---	---	--	--	--	--	--	--

49 Exterior Codes 

3	5	0	3	3	5	0	4	4	9	0	2	5	0	0	2	5	1	0	2	5	2	0	3
---	---	---	---	---	---	---	---	---	---	---	---	---	---	---	---	---	---	---	---	---	---	---	---

5	3	0	1	6	1	0	2	6	2	0	2	6	3	0	2	6	4	0	2				
---	---	---	---	---	---	---	---	---	---	---	---	---	---	---	---	---	---	---	---	--	--	--	--

--	--	--	--	--	--	--	--	--	--	--	--	--	--	--	--	--	--	--	--	--	--	--	--

--	--	--	--	--	--	--	--	--	--	--	--	--	--	--	--	--	--	--	--	--	--	--	--

--	--	--	--	--	--	--	--	--	--	--	--	--	--	--	--	--	--	--	--	--	--	--	--

--	--	--	--	--	--	--	--	--	--	--	--	--	--	--	--	--	--	--	--	--	--	--	--

--	--	--	--	--	--	--	--	--	--	--	--	--	--	--	--	--	--	--	--	--	--	--	--

--	--	--	--	--	--	--	--	--	--	--	--	--	--	--	--	--	--	--	--	--	--	--	--

50 Exterior A single-storey granary with a nailed-frame and clapboard siding, a medium gable roof with wooden shingles.

51 Interior \_\_\_\_\_

52 Environment Located in the Victoria District of Smoky Lake County.

53 Condition \_\_\_\_\_

54 Alterations \_\_\_\_\_

Key

H S

Description

Date (dd/mm/yyyy)

Code

55 Construction

56

57

58 Usage

59

60

61 Owner

62



Image 2

36 Negative

107-R0253-17

37 Other

38 View

39 Date

October 14, 2007

40 Source

Hex logo Collaborative  
INC R.E.

Image 3

36 Negative

37 Other

38 View

39 Date

40 Source

**Text Fields**

<sup>63</sup> Architect \_\_\_\_\_

<sup>64</sup> Builder \_\_\_\_\_

<sup>65</sup> Craftsman \_\_\_\_\_

<sup>66</sup> History \_\_\_\_\_

<sup>67</sup> Sources \_\_\_\_\_

<sup>68</sup> Status Inactive

Date (dd/mm/yyyy)

<sup>69</sup> 2|8|03|2008

<sup>70</sup> Form Completed By Heritage Collaborative Inc.

<sup>71</sup> 2|8|03|2008

**Office Use**

<sup>72</sup> Priority

<sup>73</sup> Geo Code

<sup>74</sup> Borden Number

<sup>75</sup> Register

# Alberta SITE FORM

Heritage Survey

<sup>1</sup>Key

H S

<sup>2</sup> Site Name Victoria Settlement River Lot 5

<sup>3</sup> Other Name(s) \_\_\_\_\_

<sup>4</sup> Site Type 0151011 Farming and Ranching: Farm House

## Legal Description

<sup>5</sup> LSD	<sup>6</sup> Quarter	<sup>7</sup> Section	<sup>8</sup> Township	<sup>9</sup> Range	<sup>10</sup> W-M
15	NE	12	58	17	4

<sup>11</sup> Lot \_\_\_\_\_  
<sup>12</sup> Block \_\_\_\_\_  
<sup>13</sup> Plan \_\_\_\_\_  
<sup>14</sup> Metes & Bounds \_\_\_\_\_

<sup>15</sup> Address 17046 TWP RD 581A

<sup>16</sup> Number \_\_\_\_\_

<sup>17</sup> Street \_\_\_\_\_ <sup>18</sup> Avenue \_\_\_\_\_

<sup>19</sup> Other \_\_\_\_\_

<sup>20</sup> Town \_\_\_\_\_ <sup>21</sup> Near Town \_\_\_\_\_

<sup>22</sup> County Smoky Lake

## NTS

<sup>23</sup> Grid / <sup>24</sup> Letter / <sup>25</sup> Number \_\_\_\_\_ / \_\_\_\_\_ / \_\_\_\_\_ <sup>26</sup> Name \_\_\_\_\_

## UTM

<sup>27</sup> Zone	<sup>28</sup> Easting	<sup>29</sup> Northing	<sup>30</sup> Datum	<sup>31</sup> Coordinate Determination

<sup>32</sup> Latitude	<sup>33</sup> Longitude	<sup>34</sup> Datum	<sup>35</sup> Coordinate Determination
<u>N54.00662</u>	<u>W112.39753</u>		



## Image 1

<sup>36</sup> Negative 07-R0253-14

<sup>37</sup> Other \_\_\_\_\_

<sup>38</sup> View \_\_\_\_\_

<sup>39</sup> Date October 14, 2007

<sup>40</sup> Source Heritage Collaborative Inc R B.

**Visual Description**

41 Style 

--	--	--	--	--	--	--	--	--	--

42 Plan Shape 

1	2	0	1						
---	---	---	---	--	--	--	--	--	--

43 Storeys 

1	5	0	3						
---	---	---	---	--	--	--	--	--	--

44 Foundation 

1	8	0	2						
---	---	---	---	--	--	--	--	--	--

45 Superstructure 

3	0	0	5						
---	---	---	---	--	--	--	--	--	--

46 Superstructure Cover 

2	0	1	4						
---	---	---	---	--	--	--	--	--	--

47 Roof Structure 

3	2	0	2						
---	---	---	---	--	--	--	--	--	--

48 Roof Cover 

3	5	0	2						
---	---	---	---	--	--	--	--	--	--

49 Exterior Codes

3503	4303	4504	4701	4902	5002
5102	5203	5302	5403	6015	6103
6202	6602	6503	6402	6302	

50 Exterior A one and a half storey farm house with a clapboard siding and nailed frame. There are corner boards and a brick chimney in the middle of the gable roof.

51 Interior \_\_\_\_\_

52 Environment Located in the Victoria Settlement River Lot System of Smoky Lake County.

53 Condition \_\_\_\_\_

54 Alterations \_\_\_\_\_

Key H S

Description

Date (dd/mm/yyyy)

Code

55 Construction

56

57

58 Usage

59

60

61 Owner

62



Image 2

36 Negative

07-R0253-13

37 Other

38 View

39 Date

October 14, 2007

40 Source

Heritage Collaborative Inc  
R.B.

Image 3

36 Negative

37 Other

38 View

39 Date

40 Source



**Text Fields**

<sup>63</sup> Architect \_\_\_\_\_

<sup>64</sup> Builder \_\_\_\_\_

<sup>65</sup> Craftsman \_\_\_\_\_

<sup>66</sup> History Louis Thompson, who moved from Norway to the Pagan community purchased River Lot 5 in 1875 from Philip Whitford. Louis Thompson was an important person as he was one of the people who translated the diaries of Peter Erasmus, an interpreter of Treaty Six. The Granik family purchased River lot 5 from Louis Thompson in the early 1900s and it has remained in the family ever since.

<sup>67</sup> Sources Local Resident and Land Titles

<sup>68</sup> Status Inactive

Date (dd/mm/yyyy)

<sup>69</sup> 2|8|0|3|2|0|0|8

<sup>70</sup> Form Completed By Heritage Collaborative Inc.

<sup>71</sup> 2|8|0|3|2|0|0|8

**Office Use**

<sup>72</sup> Priority

<sup>73</sup> Geo Code

<sup>74</sup> Borden Number

<sup>75</sup> Register



# Alberta SITE FORM

Heritage Survey

<sup>1</sup>Key

H	S								
---	---	--	--	--	--	--	--	--	--

<sup>2</sup> Site Name Victoria Settlement River Lot 5

<sup>3</sup> Other Name(s) \_\_\_\_\_

<sup>4</sup> Site Type 10151919 Farming and Ranching: Other

## Legal Description

<sup>5</sup> LSD	<sup>6</sup> Quarter	<sup>7</sup> Section	<sup>8</sup> Township	<sup>9</sup> Range	<sup>10</sup> W-M
15	NE	12	58	17	4

<sup>11</sup> Lot \_\_\_\_\_

<sup>12</sup> Block \_\_\_\_\_

<sup>13</sup> Plan \_\_\_\_\_

<sup>14</sup> Metes & Bounds \_\_\_\_\_

<sup>15</sup> Address 17046 TWP RD 581A

<sup>16</sup> Number \_\_\_\_\_

<sup>17</sup> Street \_\_\_\_\_ <sup>18</sup> Avenue \_\_\_\_\_

<sup>19</sup> Other \_\_\_\_\_

<sup>20</sup> Town \_\_\_\_\_ <sup>21</sup> Near Town \_\_\_\_\_

<sup>22</sup> County Smoky Lake

## NTS

<sup>23</sup> Grid / <sup>24</sup> Letter / <sup>25</sup> Number \_\_\_\_\_ / \_\_\_\_\_ / \_\_\_\_\_ <sup>26</sup> Name \_\_\_\_\_

## UTM

<sup>27</sup> Zone	<sup>28</sup> Easting	<sup>29</sup> Northing	<sup>30</sup> Datum	<sup>31</sup> Coordinate Determination
<sup>32</sup> Latitude	<sup>33</sup> Longitude	<sup>34</sup> Datum	<sup>35</sup> Coordinate Determination	
<u>N 54.00662</u>	<u>W 112.39753</u>			



Image 1

<sup>36</sup> Negative

07-R0253-12

<sup>37</sup> Other \_\_\_\_\_

<sup>38</sup> View

West

<sup>39</sup> Date

October 14, 2007

<sup>40</sup> Source

Heritage Collaborative Inc. R.E.

**Visual Description**

<sup>41</sup> Style 

--	--	--	--	--	--	--	--

 \_\_\_\_\_

<sup>42</sup> Plan Shape 

1	2	0	3				
---	---	---	---	--	--	--	--

 \_\_\_\_\_

<sup>43</sup> Storeys 

1	5	0	2				
---	---	---	---	--	--	--	--

 \_\_\_\_\_

<sup>44</sup> Foundation 

1	8	0	7				
---	---	---	---	--	--	--	--

 \_\_\_\_\_

<sup>45</sup> Superstructure 

3	0	0	5				
---	---	---	---	--	--	--	--

 \_\_\_\_\_

<sup>46</sup> Superstructure Cover 

2	0	1	4				
---	---	---	---	--	--	--	--

 \_\_\_\_\_

<sup>47</sup> Roof Structure 

3	2	0	2				
---	---	---	---	--	--	--	--

 \_\_\_\_\_

<sup>48</sup> Roof Cover 

3	5	0	2				
---	---	---	---	--	--	--	--

 \_\_\_\_\_

<sup>49</sup> Exterior Codes 

3	5	0	3	4	4	0	6	4	5	0	4	3	1	1	5	4	9	0	2	5	0	0	2
---	---	---	---	---	---	---	---	---	---	---	---	---	---	---	---	---	---	---	---	---	---	---	---

5	3	0	2	6	0	0	1	6	1	0	3	6	1	0	7	6	2	0	2	6	0	1	5
---	---	---	---	---	---	---	---	---	---	---	---	---	---	---	---	---	---	---	---	---	---	---	---

6	3	0	2	6	6	0	2																
---	---	---	---	---	---	---	---	--	--	--	--	--	--	--	--	--	--	--	--	--	--	--	--

--	--	--	--	--	--	--	--	--	--	--	--	--	--	--	--	--	--	--	--	--	--	--	--	--

--	--	--	--	--	--	--	--	--	--	--	--	--	--	--	--	--	--	--	--	--	--	--	--	--

--	--	--	--	--	--	--	--	--	--	--	--	--	--	--	--	--	--	--	--	--	--	--	--	--

--	--	--	--	--	--	--	--	--	--	--	--	--	--	--	--	--	--	--	--	--	--	--	--	--

--	--	--	--	--	--	--	--	--	--	--	--	--	--	--	--	--	--	--	--	--	--	--	--	--

--	--	--	--	--	--	--	--	--	--	--	--	--	--	--	--	--	--	--	--	--	--	--	--	--

<sup>50</sup> Exterior A nailed-frame farming building with clapboard siding and a medium pitched gable roof with wooden shingles and a brick chimney.

<sup>51</sup> Interior \_\_\_\_\_

<sup>52</sup> Environment Located in the Victoria Settlement River Lot System of Smoky Lake County

<sup>53</sup> Condition \_\_\_\_\_

<sup>54</sup> Alterations \_\_\_\_\_

Key H S

Description

Date (dd/mm/yyyy)

Code

55 Construction

56

57

58 Usage

59

60

61 Owner

62



Image 2

36 Negative

07-R0253-11

37 Other

38 View

South West

39 Date

October 14, 2007

40 Source

Heritage Collaborative Inc. R.B.

Image 3

36 Negative

37 Other

38 View

39 Date

40 Source

**Text Fields**

<sup>63</sup> Architect \_\_\_\_\_

<sup>64</sup> Builder \_\_\_\_\_

<sup>65</sup> Craftsman \_\_\_\_\_

<sup>66</sup> History Louis Thompson, who moved from Norway to the Pakan community purchased River Lot 5 in 1875 from Philip Whitford. Louis Thompson was an important person as he translated the diaries of Peter Erasmus, an interpreter of Treaty Six. The Granik family purchased River Lot 5 from Louis Thompson in the early 1900s and it has remained in the family ever since.

<sup>67</sup> Sources Local Resident and Land Titles

<sup>68</sup> Status Inactive

Date (dd/mm/yyyy)

<sup>69</sup> 28|03|2008

<sup>70</sup> Form Completed By Heritage Collaborative Inc.

<sup>71</sup> 28|03|2008

**Office Use**

<sup>72</sup> Priority

<sup>73</sup> Geo Code

<sup>74</sup> Borden Number

<sup>75</sup> Register

# Alberta SITE FORM

Heritage Survey

Key

H S

<sup>2</sup> Site Name

River Lot 3

<sup>3</sup> Other Name(s)

<sup>4</sup> Site Type

1950s Farming and Ranching Outposts

## Legal Description

5 LSD	6 Quarter	7 Section	8 Township	9 Range	10 W-M
3	SW	13	58	17	4

<sup>11</sup> Lot

<sup>12</sup> Block

<sup>13</sup> Plan

<sup>14</sup> Metes & Bounds

<sup>15</sup> Address

17040 TWP RD 581A

<sup>16</sup> Number

<sup>17</sup> Street

<sup>18</sup> Avenue

<sup>19</sup> Other

<sup>20</sup> Town

<sup>21</sup> Near Town

<sup>22</sup> County Smoky Lake

NTS

<sup>23</sup> Grid / <sup>24</sup> Letter / <sup>25</sup> Number

<sup>26</sup> Name

UTM

<sup>27</sup> Zone

<sup>28</sup> Easting

<sup>29</sup> Northing

<sup>30</sup> Datum

<sup>31</sup> Coordinate Determination

<sup>32</sup> Latitude

N54.00868

<sup>33</sup> Longitude

W112.39405

<sup>34</sup> Datum

<sup>35</sup> Coordinate Determination



## Image 1

<sup>36</sup> Negative

07-R0251-07

<sup>37</sup> Other

<sup>38</sup> View

South West

<sup>39</sup> Date

September 21, 2007

<sup>40</sup> Source

Heritage Collaborative Inc.  
K.B.

**Visual Description**

41 Style 

--	--	--	--	--	--	--	--

42 Plan Shape 

1	2	0	3				
---	---	---	---	--	--	--	--

43 Storeys 

1	5	0	2	1	7	0	1
---	---	---	---	---	---	---	---

44 Foundation 

1	8	0	2				
---	---	---	---	--	--	--	--

45 Superstructure 

3	0	1	1				
---	---	---	---	--	--	--	--

46 Superstructure Cover 

2	0	1	4				
---	---	---	---	--	--	--	--

47 Roof Structure 

3	3	0	2	3	3	0	1
---	---	---	---	---	---	---	---

48 Roof Cover 

3	4	0	3				
---	---	---	---	--	--	--	--

49 Exterior Codes

11	0	1	16	1	1	31	0	1	35	1	4	36	0	3	37	0	3
38	0	3	39	0	1	42	0	1	43	0	1	49	0	1			
61	0	2	62	0	2	63	0	1	64	0	1	65	0	1	66	0	2
67	0	2	68	0	1	69	1	4	70	0	3	71	0	1	73	0	1

50 Exterior An outhouse with a wated frame and clapboard siding, a medium gable roof covered with shingles

51 Interior

52 Environment located in the Victoria Settlement River lot system of Sooty Lake County

53 Condition

54 Alterations

Key H S

Description

Date (dd/mm/yyyy)

Code

55 Construction

56

57

58 Usage

59

60

61 Owner

62




Image 2

36 Negative

07-R0251-06

37 Other

38 View

South West

39 Date

September 21, 2007

40 Source

Heritage Collaborative  
Inc. K.B.

Image 3

36 Negative

37 Other

38 View

39 Date

40 Source

**Text Fields**

<sup>63</sup> Architect \_\_\_\_\_

<sup>64</sup> Builder \_\_\_\_\_

<sup>65</sup> Craftsman \_\_\_\_\_

<sup>66</sup> History River lot 3 was one of the first lots settled by the indians. Andrew Spence and his brother, Joseph Favell, settled the River lot 3 sometime between 1865 and 1870. Joseph Favell was a steamboat captain who paddled the North Saskatchewan River for the Hudson Bay Company. River lot 3 was eventually sold to the Cromarty family in 1920, who owned it until 1970 and then sold it to Frances Stokker.

<sup>67</sup> Sources <http://www.saskplace.com/history/settlement/riverlot3designation.htm> - retrieved June 20, 2007

Date (dd/mm/yyyy)

<sup>68</sup> Status Inactive <sup>69</sup> 2|8|0|3|2|0|0|8

<sup>70</sup> Form Completed By Heritage Collaborative Inc. <sup>71</sup> 2|8|0|3|2|0|0|8

**Office Use**

<sup>72</sup> Priority

<sup>73</sup> Geo Code

<sup>74</sup> Borden Number

<sup>75</sup> Register



# Alberta SITE FORM

Heritage Survey

Key 

H	S						
---	---	--	--	--	--	--	--

<sup>2</sup> Site Name River Lot 3

<sup>3</sup> Other Name(s) \_\_\_\_\_

<sup>4</sup> Site Type (015117) Farming and Ranching: Elementary

## Legal Description

5 LSD	6 Quarter	7 Section	8 Township	9 Range	10 W-M
3	SW	13	58	17	4

<sup>11</sup> Lot \_\_\_\_\_  
<sup>12</sup> Block \_\_\_\_\_  
<sup>13</sup> Plan \_\_\_\_\_  
<sup>14</sup> Metes & Bounds \_\_\_\_\_

<sup>15</sup> Address 17040 TWP RD 581A <sup>16</sup> Number \_\_\_\_\_


<sup>17</sup> Street \_\_\_\_\_ <sup>18</sup> Avenue \_\_\_\_\_ <sup>19</sup> Other \_\_\_\_\_

<sup>20</sup> Town \_\_\_\_\_ <sup>21</sup> Near Town \_\_\_\_\_ <sup>22</sup> County Saskatchewan

NTS <sup>23</sup> Grid / <sup>24</sup> Letter / <sup>25</sup> Number \_\_\_\_\_ / \_\_\_\_\_ / \_\_\_\_\_ <sup>26</sup> Name \_\_\_\_\_

UTM <sup>27</sup> Zone \_\_\_\_\_ <sup>28</sup> Easting \_\_\_\_\_ <sup>29</sup> Northing \_\_\_\_\_ <sup>30</sup> Datum \_\_\_\_\_ <sup>31</sup> Coordinate Determination \_\_\_\_\_

<sup>32</sup> Latitude N 54.00863 <sup>33</sup> Longitude W 112.39405 <sup>34</sup> Datum \_\_\_\_\_ <sup>35</sup> Coordinate Determination \_\_\_\_\_



### Image 1

<sup>36</sup> Negative 07-R0251-13

<sup>37</sup> Other \_\_\_\_\_

<sup>38</sup> View North East

<sup>39</sup> Date September 21, 2007

<sup>40</sup> Source Heritage Collaborative Inc. P. 6

**Visual Description**

41 Style 

--	--	--	--	--	--

 \_\_\_\_\_

42 Plan Shape 

1	2	0	1		
---	---	---	---	--	--

 \_\_\_\_\_

43 Storeys 

1	5	0	2		
---	---	---	---	--	--

1	7	0	1		
---	---	---	---	--	--

 \_\_\_\_\_

44 Foundation 

1	8	0	2		
---	---	---	---	--	--

 \_\_\_\_\_

45 Superstructure 

3	0	1	1		
---	---	---	---	--	--

 \_\_\_\_\_

46 Superstructure Cover 

2	0	1	4		
---	---	---	---	--	--

 \_\_\_\_\_

47 Roof Structure 

3	2	0	2		
---	---	---	---	--	--

3	3	0	1		
---	---	---	---	--	--

 \_\_\_\_\_

48 Roof Cover 

3	4	0	3		
---	---	---	---	--	--

 \_\_\_\_\_

49 Exterior Codes 

1	1	0	1		
---	---	---	---	--	--

1	6	1	1		
---	---	---	---	--	--

2	3	0	1		
---	---	---	---	--	--

3	1	0	1		
---	---	---	---	--	--

3	5	0	4		
---	---	---	---	--	--

3	6	0	3		
---	---	---	---	--	--

3	7	0	5		
---	---	---	---	--	--

3	8	0	3		
---	---	---	---	--	--

3	9	0	1		
---	---	---	---	--	--

4	2	0	1		
---	---	---	---	--	--

4	3	0	1		
---	---	---	---	--	--

4	7	0	1		
---	---	---	---	--	--

4	3	0	2		
---	---	---	---	--	--

5	0	0	1		
---	---	---	---	--	--

5	1	0	1		
---	---	---	---	--	--

5	2	0	1		
---	---	---	---	--	--

5	3	0	1		
---	---	---	---	--	--

5	4	0	1		
---	---	---	---	--	--

5	5	0	2		
---	---	---	---	--	--

5	6	0	2		
---	---	---	---	--	--

5	7	0	1		
---	---	---	---	--	--

5	8	0	1		
---	---	---	---	--	--

5	9	0	1		
---	---	---	---	--	--

6	0	0	1		
---	---	---	---	--	--

6	1	0	2		
---	---	---	---	--	--

6	2	0	2		
---	---	---	---	--	--

6	3	0	1		
---	---	---	---	--	--

6	4	0	1		
---	---	---	---	--	--

6	5	0	1		
---	---	---	---	--	--

6	6	0	2		
---	---	---	---	--	--

6	7	0	2		
---	---	---	---	--	--

6	8	0	1		
---	---	---	---	--	--

6	9	1	4		
---	---	---	---	--	--

7	0	0	5		
---	---	---	---	--	--

7	1	0	1		
---	---	---	---	--	--

7	3	0	1		
---	---	---	---	--	--

--	--	--	--	--	--

--	--	--	--	--	--

--	--	--	--	--	--

--	--	--	--	--	--

--	--	--	--	--	--

--	--	--	--	--	--

--	--	--	--	--	--

--	--	--	--	--	--

--	--	--	--	--	--

--	--	--	--	--	--

--	--	--	--	--	--

--	--	--	--	--	--

50 Exterior A single storey, gromery with a nailed frame and clapboard siding. There is a medium pitch gable roof covered with wood shingles.

51 Interior \_\_\_\_\_

52 Environment Located in the Victoria Settlement-River Lot System of Slocan Lake Carty.

53 Condition \_\_\_\_\_

54 Alterations \_\_\_\_\_

Key H S

Description Date (dd/mm/yyyy) Code

55 Construction	56	57
58 Usage	59	60
61 Owner	62	




Image 2

36 Negative  
07-P6251-08

37 Other

38 View  
South West

39 Date  
September 21, 2007

40 Source  
Heritage Collaborative, Inc. P.E.




Image 3

36 Negative

37 Other

38 View

39 Date

40 Source

**Text Fields**

<sup>63</sup> Architect \_\_\_\_\_

<sup>64</sup> Builder \_\_\_\_\_

<sup>65</sup> Craftsman \_\_\_\_\_

<sup>6</sup> History River lot 3 was one of the first lots settled by the Metis. Andrew Spence and his brother Joseph Favell settled the River lot 3 sometime between 1865 and 1870. Joseph Favell was a steamboat captain who paddled the North Saskatchewan River for the Hudson Bay Company. River lot 3 was eventually sold to the Cromarty Family in 1920 who owned it until 1970 when it was sold to Frances Stapleton

<sup>7</sup> Sources [http://www.saskplate.com/history/settlement/River lot 3 designation.htm](http://www.saskplate.com/history/settlement/River%20lot%203%20designation.htm)  
retrieved June 20, 2007

<sup>68</sup> Status Active

Date (dd/mm/yyyy)

<sup>69</sup> 2 | 8 | 0 | 3 | 2 | 0 | 0 | 8

<sup>70</sup> Form Completed By Heritage Collaborative Inc.

<sup>71</sup> 2 | 8 | 0 | 3 | 2 | 0 | 0 | 8

**Office Use**

<sup>72</sup> Priority

<sup>73</sup> Geo Code

<sup>74</sup> Borden Number

<sup>75</sup> Register

# Alberta SITE FORM

Heritage Survey

Key

H S

<sup>2</sup> Site Name River Lot 3

<sup>3</sup> Other Name(s) \_\_\_\_\_

<sup>4</sup> Site Type 1051011 Farming and Ranching: Farm House

## Legal Description

<sup>5</sup> LSD	<sup>6</sup> Quarter	<sup>7</sup> Section	<sup>8</sup> Township	<sup>9</sup> Range	<sup>10</sup> W-M
3	SW	13	58	17	4

<sup>11</sup> Lot \_\_\_\_\_  
<sup>12</sup> Block \_\_\_\_\_  
<sup>13</sup> Plan \_\_\_\_\_  
<sup>14</sup> Metes & Bounds \_\_\_\_\_

<sup>15</sup> Address 17040 TWP RD 581A

<sup>16</sup> Number \_\_\_\_\_

<sup>17</sup> Street \_\_\_\_\_

<sup>18</sup> Avenue \_\_\_\_\_

<sup>19</sup> Other \_\_\_\_\_

<sup>20</sup> Town \_\_\_\_\_

<sup>21</sup> Near Town \_\_\_\_\_

<sup>22</sup> County Smoky Lake

## NTS


<sup>23</sup> Grid / <sup>24</sup> Letter / <sup>25</sup> Number \_\_\_\_\_ / \_\_\_\_\_ / \_\_\_\_\_ <sup>26</sup> Name \_\_\_\_\_

## UTM

<sup>27</sup> Zone	<sup>28</sup> Easting	<sup>29</sup> Northing	<sup>30</sup> Datum	<sup>31</sup> Coordinate Determination

<sup>32</sup> Latitude	<sup>33</sup> Longitude	<sup>34</sup> Datum	<sup>35</sup> Coordinate Determination
<u>N54.09868</u>	<u>W112.37403</u>		



## Image 1

<sup>36</sup> Negative

107-P0351-15

<sup>37</sup> Other \_\_\_\_\_

<sup>38</sup> View

South West

<sup>39</sup> Date

September 21, 2007

<sup>40</sup> Source

Heritage Collection by R.E.

**Visual Description**

41 Style 

--	--	--	--	--	--	--	--

42 Plan Shape 

1	2	0	3				
---	---	---	---	--	--	--	--

43 Storeys 

1	5	0	3				
---	---	---	---	--	--	--	--

44 Foundation 

1	8	0	7				
---	---	---	---	--	--	--	--

45 Superstructure 

3	2	1	1				
---	---	---	---	--	--	--	--

46 Superstructure Cover 

2	0	1	4				
---	---	---	---	--	--	--	--

47 Roof Structure 

3	2	0	2				
---	---	---	---	--	--	--	--

48 Roof Cover 

3	4	0	5				
---	---	---	---	--	--	--	--

49 Exterior Codes

1	1	0	1	1	6	1	1	1	3	0	1	3	1	0	1	3	5	0	5	3	6	0	3
3	7	0	5	3	8	0	3	3	9	0	1	4	2	0	1	4	3	0	1	4	7	0	1
4	9	0	2	5	0	0	2	5	1	0	2	5	2	0	3	5	3	0	5	5	4	0	3
5	5	0	2	5	6	0	2	5	7	0	3	5	8	0	3	5	9	0	1	6	0	0	4
6	1	0	7	6	2	0	2	6	3	0	2	6	4	0	2	6	5	0	2	6	6	0	2
6	7	0	2	6	8	0	1	7	2	0	2	7	3	0	4	7	4	0	1	7	5	0	3
7	6	0	1																				

50 Exterior A one and a half storey farm home with a concrete foundation and a nailed frame covered with clapboard There is a medium gable roof with asphalt shingles.

51 Interior \_\_\_\_\_

52 Environment Located in the Victoria Settlement River Lot System of Smoky Lake County.

53 Condition \_\_\_\_\_

54 Alterations \_\_\_\_\_

1 Key

H S

Description

Date (dd/mm/yyyy)

Code

55 Construction

56

57

58 Usage

59

60

61 Owner

62



Image 2

36 Negative

07-R0251-12

37 Other

38 View

South East

39 Date

September 21, 2007

40 Source

Heritage Collaborative  
Inc. P.B.

Image 3

36 Negative

37 Other

38 View

39 Date

40 Source

**Text Fields**

<sup>63</sup> Architect \_\_\_\_\_

<sup>64</sup> Builder \_\_\_\_\_

<sup>65</sup> Craftsman \_\_\_\_\_

<sup>66</sup> History River lot 3 was one of the first lots settled by the Metis Andrew Spence and his brother Joseph Favell, settled the River lot 3 sometime between 1865 and 1870. Joseph Favell was a steamboat captain who paddled the North Saskatchewan River for the Hudson Bay Company. River lot 3 was eventually sold to the Cromarty family in 1920, who owned it until 1970 when they sold it to Frances Stapleton.

<sup>67</sup> Sources [http://www.smokyjake.com/history/settlement/river lot 3 designation.htm](http://www.smokyjake.com/history/settlement/river%20lot%203%20designation.htm)  
retrieved June 20, 2007

<sup>68</sup> Status Active

Date (dd/mm/yyyy)

<sup>69</sup> 2 | 8 | 0 | 3 | 2 | 0 | 0 | 8

<sup>70</sup> Form Completed By Heritage Collaborative Inc.

<sup>71</sup> 2 | 8 | 0 | 3 | 2 | 0 | 0 | 8

**Office Use**

<sup>72</sup> Priority \_\_\_\_\_

<sup>73</sup> Geo Code \_\_\_\_\_

<sup>74</sup> Borden Number \_\_\_\_\_

<sup>75</sup> Register \_\_\_\_\_



# Alberta SITE FORM

Heritage Survey

Key **H S**

<sup>2</sup> Site Name River Lot 3

<sup>3</sup> Other Name(s) \_\_\_\_\_

<sup>4</sup> Site Type [0151918] Farming and Ranching Outbuilding

## Legal Description

<sup>5</sup> LSD	<sup>6</sup> Quarter	<sup>7</sup> Section	<sup>8</sup> Township	<sup>9</sup> Range	<sup>10</sup> W-M	<sup>11</sup> Lot	<sup>12</sup> Block	<sup>13</sup> Plan	<sup>14</sup> Metes & Bounds
3	SW	13	58	17	4				

<sup>15</sup> Address 17040 TWP RD 581B <sup>16</sup> Number \_\_\_\_\_

<sup>17</sup> Street \_\_\_\_\_ <sup>18</sup> Avenue \_\_\_\_\_ <sup>19</sup> Other \_\_\_\_\_

<sup>20</sup> Town \_\_\_\_\_ <sup>21</sup> Near Town \_\_\_\_\_ <sup>22</sup> County Smoky Lake

NTS <sup>23</sup> Grid / <sup>24</sup> Letter / <sup>25</sup> Number \_\_\_\_\_ / \_\_\_\_\_ / \_\_\_\_\_ <sup>26</sup> Name \_\_\_\_\_

UTM	<sup>27</sup> Zone	<sup>28</sup> Easting	<sup>29</sup> Northing	<sup>30</sup> Datum	<sup>31</sup> Coordinate Determination

<sup>32</sup> Latitude	<sup>33</sup> Longitude	<sup>34</sup> Datum	<sup>35</sup> Coordinate Determination
<u>N54.00868</u>	<u>W112.39405</u>		



## Image 1

<sup>36</sup> Negative 107-R0251-16

<sup>37</sup> Other \_\_\_\_\_

<sup>38</sup> View South West

<sup>39</sup> Date September 21 2007

<sup>40</sup> Source Heritage Collection Inc. P.B.

**Visual Description**

41 Style 

--	--	--	--	--	--

 \_\_\_\_\_

42 Plan Shape 

1	2	0	2		
---	---	---	---	--	--

 \_\_\_\_\_

43 Storeys 

1	5	0	2		
---	---	---	---	--	--

 \_\_\_\_\_

44 Foundation 

1	8	0	2		
---	---	---	---	--	--

 \_\_\_\_\_

45 Superstructure 

3	0	0	5		
---	---	---	---	--	--

 \_\_\_\_\_

46 Superstructure Cover 

2	0	0	5	2	0	1	E
---	---	---	---	---	---	---	---

 \_\_\_\_\_

47 Roof Structure 

3	2	0	2		
---	---	---	---	--	--

 \_\_\_\_\_

48 Roof Cover 

3	4	0	3		
---	---	---	---	--	--

 \_\_\_\_\_

49 Exterior Codes

1	1	0	1	1	6	1	1	1	3	0	1	3	1	0	1	3	5	0	3	3	6	0	3
3	7	0	4	3	8	0	3	3	9	0	1	4	2	0	1	4	3	0	1	4	7	0	1
4	9	0	2	5	0	0	2	5	1	0	2	5	2	0	3	5	3	0	5	5	4	0	3
5	5	0	2	5	6	0	2	5	7	0	2	5	8	0	1	5	9	0	1	6	0	0	1
6	1	0	2	6	2	0	2	6	3	0	1	6	4	0	1	6	5	0	1	6	6	0	1
6	7	0	2	6	8	0	1	6	9	1	4	7	0	0	3	7	1	0	1	7	3	0	1

50 Exterior A single storey horizontal finished log outbuilding with a medium gable roof and wooden shingle cover.

51 Interior \_\_\_\_\_

52 Environment located in the Victoria Settlement River Lot System of Smoky Lake County,

53 Condition \_\_\_\_\_

54 Alterations \_\_\_\_\_

1Key

H S

Description

Date (dd/mm/yyyy)

Code

55 Construction

56

57

58 Usage

59

60

61 Owner

62



Image 2

36 Negative

07-R0251-14

37 Other

38 View

East

39 Date

September 21, 2007

40 Source

Heritage Collaborative  
Inc. R.E.

Image 3

36 Negative

37 Other

38 View

39 Date

40 Source

Text Fields

<sup>63</sup> Architect \_\_\_\_\_

<sup>64</sup> Builder \_\_\_\_\_

<sup>65</sup> Craftsman \_\_\_\_\_

<sup>66</sup> History River lot 3 was one of the first lots settled by the métis Andrew Spence and Joseph Farrell (brothers) settled the River lot 3 sometime between 1865 and 1870. Joseph Farrell was a Stenimooni captain who paddled the North Saskatchewan River for the Hudson Bay Company. River lot 3 was eventually sold to the Cronarty family in 1920, who owned it until 1990 when they sold it to Frances Stapleton.

<sup>67</sup> Sources <http://www.stapleton.ca/history/settlements/world3-designation.html>  
retrieved June 20, 2007

<sup>68</sup> Status Active

Date (dd/mm/yyyy)  
<sup>69</sup> 2 | 8 | 0 | 3 | 2 | 0 | 0 | 8

<sup>70</sup> Form Completed By Heritage Collaborative Inc.

<sup>71</sup> 2 | 8 | 0 | 3 | 2 | 0 | 0 | 8

Office Use

<sup>72</sup> Priority

<sup>73</sup> Geo Code

<sup>74</sup> Borden Number

<sup>75</sup> Register

# Alberta SITE FORM

Heritage Survey

Key

H S

<sup>2</sup> Site Name River Lot 3

<sup>3</sup> Other Name(s) \_\_\_\_\_

<sup>4</sup> Site Type 1015918 Farming and Ranching Outbuilding

## Legal Description

<sup>5</sup> LSD	<sup>6</sup> Quarter	<sup>7</sup> Section	<sup>8</sup> Township	<sup>9</sup> Range	<sup>10</sup> W-M
3	SW	13	58	17	4

<sup>11</sup> Lot \_\_\_\_\_  
<sup>12</sup> Block \_\_\_\_\_  
<sup>13</sup> Plan \_\_\_\_\_  
<sup>14</sup> Metes & Bounds \_\_\_\_\_

<sup>15</sup> Address 17040 TWP RD 581A

<sup>16</sup> Number \_\_\_\_\_

<sup>17</sup> Street \_\_\_\_\_

<sup>18</sup> Avenue \_\_\_\_\_

<sup>19</sup> Other \_\_\_\_\_

<sup>20</sup> Town \_\_\_\_\_

<sup>21</sup> Near Town \_\_\_\_\_

<sup>22</sup> County Smoky Lake


## NTS

<sup>23</sup> Grid / <sup>24</sup> Letter / <sup>25</sup> Number \_\_\_\_\_ / \_\_\_\_\_ / \_\_\_\_\_ <sup>26</sup> Name \_\_\_\_\_

## UTM

<sup>27</sup> Zone \_\_\_\_\_ <sup>28</sup> Easting \_\_\_\_\_ <sup>29</sup> Northing \_\_\_\_\_ <sup>30</sup> Datum \_\_\_\_\_ <sup>31</sup> Coordinate Determination \_\_\_\_\_

<sup>32</sup> Latitude N54.00868 <sup>33</sup> Longitude W112.39405 <sup>34</sup> Datum \_\_\_\_\_ <sup>35</sup> Coordinate Determination \_\_\_\_\_



## Image 1

<sup>36</sup> Negative 07-R0251-17

<sup>37</sup> Other \_\_\_\_\_

<sup>38</sup> View South West

<sup>39</sup> Date September 21, 2007

<sup>40</sup> Source Heritage Collaborative  
Inc. R.B.

**Visual Description**

41 Style 9 0 2 7

42 Plan Shape 1 2 0 3

43 Storeys 1 5 0 2 1 7 0 1

44 Foundation 1 8 0 2

45 Superstructure 3 0 1 1

46 Superstructure Cover 2 0 1 4

47 Roof Structure 3 2 0 2 3 3 0 1

48 Roof Cover 2 4 0 3

49 Exterior Codes

1 1 0 1	1 6 1 1	1 3 0 1	3 1 2 4	3 5 0 4	3 6 0 3
3 7 0 5	3 8 0 3	3 9 0 1	4 2 0 1	4 3 0 1	4 7 0 1
4 9 0 2	5 0 0 1	5 1 0 1	5 2 0 1	5 3 0 1	5 4 0 1
5 5 0 2	5 6 0 2	5 7 0 1	5 8 0 1	5 9 0 1	6 0 0 1
6 1 0 3	6 2 1 0	6 3 0 1	6 4 0 1	6 5 0 1	6 6 0 2
6 7 0 2	6 8 0 1	6 9 1 4	7 0 0 5	7 1 0 1	7 3 0 1

50 Exterior A boom-town front outbuilding with a nailed frame and  
clapboard siding and a medium pitched gable roof with wood  
shingle cover.

51 Interior

52 Environment located in the Victoria Settlement River Lot System of Smoky  
Lake County.

53 Condition

54 Alterations

1Key H S

Description Date (dd/mm/yyyy) Code

55 Construction 56 57

58 Usage 59 60

61 Owner 62



Image 2

36 Negative 107-R0251-09

37 Other

38 View South East

39 Date September 21, 2007

40 Source Heritage Collaborative Inc. R.E.

Image 3

36 Negative

37 Other

38 View

39 Date

40 Source

**Text Fields**

<sup>63</sup> Architect \_\_\_\_\_

<sup>64</sup> Builder \_\_\_\_\_

<sup>65</sup> Craftsman \_\_\_\_\_

<sup>66</sup> History River Lot 3 was one of the first lots settled by the Métis. Andrew Spence and his brother, Joseph Favell, settled the River Lot 3 sometime between 1865 and 1870. Joseph Favell was a steamboat captain who peddled the North Saskatchewan River for the Hudson Bay Company. River Lot 3 was eventually sold to the Cromarty Family in 1920 who owned it until 1970 when they sold it to Frances Stapleton.

<sup>67</sup> Sources <http://www.smapyinka.ca/history/settlement/riverlot3designation.htm>  
retrieved June 20 2008

<sup>68</sup> Status Active Date (dd/mm/yyyy)

<sup>69</sup> 2 | 8 | 0 | 3 | 2 | 0 | 0 | 8

<sup>70</sup> Form Completed By Heritage Collaborative Inc.

<sup>71</sup> 2 | 8 | 0 | 3 | 2 | 0 | 0 | 8

Office Use	
<sup>72</sup> Priority <input type="text"/>	<sup>73</sup> Geo Code <input type="text"/>
<sup>74</sup> Borden Number <input type="text"/>	<sup>75</sup> Register <input type="text"/>



# Alberta SITE FORM

Heritage Survey

Key

H S

<sup>2</sup> Site Name River lot 3

<sup>3</sup> Other Name(s) \_\_\_\_\_

<sup>4</sup> Site Type (010910) Farming and Processing Other

## Legal Description

<sup>5</sup> LSD	<sup>6</sup> Quarter	<sup>7</sup> Section	<sup>8</sup> Township	<sup>9</sup> Range	<sup>10</sup> W-M
3	SW	13	58	17	4

<sup>11</sup> Lot \_\_\_\_\_  
<sup>12</sup> Block \_\_\_\_\_  
<sup>13</sup> Plan \_\_\_\_\_  
<sup>14</sup> Metes & Bounds \_\_\_\_\_

<sup>15</sup> Address 17040 TWP RD 5810

<sup>16</sup> Number \_\_\_\_\_

<sup>17</sup> Street \_\_\_\_\_ <sup>18</sup> Avenue \_\_\_\_\_

<sup>19</sup> Other \_\_\_\_\_

<sup>20</sup> Town \_\_\_\_\_ <sup>21</sup> Near Town \_\_\_\_\_

<sup>22</sup> County Smoky Lake

## NTS

<sup>23</sup> Grid / <sup>24</sup> Letter / <sup>25</sup> Number \_\_\_\_\_ / \_\_\_\_\_ / \_\_\_\_\_ <sup>26</sup> Name \_\_\_\_\_

## UTM

<sup>27</sup> Zone \_\_\_\_\_ <sup>28</sup> Easting \_\_\_\_\_ <sup>29</sup> Northing \_\_\_\_\_ <sup>30</sup> Datum \_\_\_\_\_ <sup>31</sup> Coordinate Determination \_\_\_\_\_

<sup>32</sup> Latitude N54.00868 <sup>33</sup> Longitude W112.39465 <sup>34</sup> Datum \_\_\_\_\_ <sup>35</sup> Coordinate Determination \_\_\_\_\_




Image 1

<sup>36</sup> Negative

OT-R025-11

<sup>37</sup> Other \_\_\_\_\_

<sup>38</sup> View

North West

<sup>39</sup> Date

September 21, 2003

<sup>40</sup> Source

Heritage Collaborative by R.B.

**Visual Description**

41 Style 

--	--	--	--	--	--

 \_\_\_\_\_

42 Plan Shape 

1	2	0	2		
---	---	---	---	--	--

 \_\_\_\_\_

43 Storeys 

1	5	0	2	1	7	0	1
---	---	---	---	---	---	---	---

 \_\_\_\_\_

44 Foundation 

1	8	0	2		
---	---	---	---	--	--

 \_\_\_\_\_

45 Superstructure 

3	0	0	6		
---	---	---	---	--	--

 \_\_\_\_\_

46 Superstructure Cover 

3	0	0	6		
---	---	---	---	--	--

 \_\_\_\_\_

47 Roof Structure 

3	2	0	2	3	3	0	1
---	---	---	---	---	---	---	---

 \_\_\_\_\_

48 Roof Cover 

3	4	0	3		
---	---	---	---	--	--

 \_\_\_\_\_

49 Exterior Codes

1101	1611	1301	3101	3504	3603
3705	3803	3901	4201	4302	4701
4202	5001	5101	5201	5301	5401
5501	5601	5701	5802	5901	6001
6102	6202	6301	6401	6501	6602
6702	6801	6904	7003	7101	7301

50 Exterior A horizontal log outbuilding with a medium pitch gable roof with wood shingles

51 Interior \_\_\_\_\_

52 Environment Located in the Victoria Settlement River lot System of Smoky Lake County

53 Condition \_\_\_\_\_

54 Alterations \_\_\_\_\_

1Key

H S

Description

Date (dd/mm/yyyy)

Code

55 Construction

56

57

58 Usage

59

60

61 Owner

62



Image 2

36 Negative

07-R025-10

37 Other

38 View

North West

39 Date

September 21, 2007

40 Source

Heritage Collection Inc.  
N.E.

Image 3

36 Negative

37 Other

38 View

39 Date

40 Source

**Text Fields**

<sup>63</sup> Architect \_\_\_\_\_

<sup>64</sup> Builder \_\_\_\_\_

<sup>65</sup> Craftsman \_\_\_\_\_

<sup>6</sup> History River lot 3 was one of the first lots settled by the Métis. Andrew Searce and his brother, Joseph Favell, settled the River lot 3 sometime between 1865 and 1870. Joseph Favell was a steamboat captain who paddled the North Saskatchewan River for the Hudson Bay Company. River lot 3 was eventually sold to the Cromarty Family in 1920, who owned it until 1970 when they sold it to Frances Stapleton.

<sup>17</sup> Sources [http://www.smoky.lake.com/history/settlement/river lot 3 designation.htm](http://www.smoky.lake.com/history/settlement/river%20lot%203%20designation.htm)  
retrieved June 20/2007

<sup>68</sup> Status Inactive

Date (dd/mm/yyyy)

<sup>69</sup> 2 | 8 | 0 | 3 | 2 | 0 | 0 | 8

<sup>70</sup> Form Completed By Heritage Collaborative Inc.

<sup>71</sup> 2 | 8 | 0 | 3 | 2 | 0 | 0 | 8

**Office Use**

<sup>72</sup> Priority

<sup>73</sup> Geo Code

<sup>74</sup> Borden Number

<sup>75</sup> Register

# Alberta SITE FORM

Heritage Survey

<sup>1</sup>Key

H S

<sup>2</sup>Site Name River lot 3

<sup>3</sup>Other Name(s) Fine Trader's Cabin

<sup>4</sup>Site Type 1015919 Farming and Ranching: Other

## Legal Description

<sup>5</sup> LSD	<sup>6</sup> Quarter	<sup>7</sup> Section	<sup>8</sup> Township	<sup>9</sup> Range	<sup>10</sup> W-M
3	SW	13	58	17	4

<sup>11</sup>Lot

<sup>12</sup>Block

<sup>13</sup>Plan

<sup>14</sup>Metes & Bounds

<sup>15</sup>Address 17040 TWP RD 581A

<sup>16</sup>Number

<sup>17</sup>Street

<sup>18</sup>Avenue

<sup>19</sup>Other

<sup>20</sup>Town

<sup>21</sup>Near Town

<sup>22</sup>County Smoky Lake

NTS

<sup>23</sup>Grid / <sup>24</sup>Letter / <sup>25</sup>Number

<sup>26</sup>Name

UTM

<sup>27</sup>Zone

<sup>28</sup>Easting

<sup>29</sup>Northing

<sup>30</sup>Datum

<sup>31</sup>Coordinate Determination

<sup>32</sup>Latitude

N54 00862

<sup>33</sup>Longitude

W102 39405

<sup>34</sup>Datum

<sup>35</sup>Coordinate Determination




Image 1

<sup>36</sup>Negative

07-R0251-18

<sup>37</sup>Other

<sup>38</sup>View

North West

<sup>39</sup>Date

September 21, 2007

<sup>40</sup>Source

Heritage Collaborative  
Photo 6.5

**Visual Description**

41	Style						
42	Plan Shape	1	2	0	2		
43	Storeys	1	5	0	3	1	7
44	Foundation	1	2	0	1		
45	Superstructure	2	0	0	6		
46	Superstructure Cover	2	0	0	6	2	0
47	Roof Structure	3	2	0	3		
48	Roof Cover	3	4	0	3		
49	Exterior Codes	1	1	0	1	1	6
		1	6	1	1	1	3
		1	3	0	1	3	1
		3	1	0	1	3	5
		3	5	0	4	3	6
		3	6	0	3	3	7
		3	7	0	4	3	8
5	0	0	2	5	1		
5	1	0	2	5	2		
5	2	0	3	5	3		
5	3	0	2	5	4		
5	4	0	3	5	5		
5	5	0	2	5	6		
5	6	0	2	5	7		
5	7	0	3	5	8		
5	8	0	3	5	9		
5	9	0	1	6	0		
6	0	0	4	6	1		
6	1	0	3	6	2		
6	2	0	2	6	3		
6	3	0	2	6	4		
6	4	0	2	6	5		
6	5	0	3	6	6		
6	6	0	2	6	7		
6	7	0	2	6	8		
6	8	0	2	6	9		
6	9	1	4	7	0		
7	0	0	3	7	1		
7	1	0	1	7	2		
7	2	0	1	7	3		
7	3	0	1	7	4		
7	4	0	1	7	5		
7	5	0	1	7	6		
7	6	0	1	7	7		
7	7	0	1	7	8		
7	8	0	1	7	9		
7	9	0	1	7	0		

50 Exterior A horizontal finished log frame cabin with a high gable roof with wooden shingles. There is no foundation.

51 Interior \_\_\_\_\_

52 Environment Located in the Victoria Settlement River Lot System of Smoky Lake County.

53 Condition \_\_\_\_\_

54 Alterations \_\_\_\_\_

Key

H S

Description

Date (dd/mm/yyyy)

Code

55 Construction

56

57

58 Usage

59

60

61 Owner

62

Image 2



36 Negative

07-R0251-19

37 Other

38 View

South East

39 Date

September 21, 2007

40 Source

Heritage Collaborative  
Inc. R.B.

Image 3



36 Negative

07-R0251-20

37 Other

38 View

South West

39 Date

September 21, 2007

40 Source

Heritage Collaborative  
Inc. R.B.

**Text Fields**

<sup>63</sup> Architect \_\_\_\_\_

<sup>64</sup> Builder \_\_\_\_\_

<sup>65</sup> Craftsman \_\_\_\_\_

<sup>66</sup> History River Lot 3 was one of the first lots that was settled by  
metis. The River Lot 3 was settled by Andrew Spence and his  
brother Joseph Favell. Favell was a paddleboat captain for the HBC.  
The Free Traders House, then known as the McGillivray House, was  
moved onto the property in the early 1900s from River Lot 7.  
McGillivray, who spent his life working for the HBC, retired and was  
on pension when he decided to trade furs in opposition to HBC.  
River Lot 3 was eventually sold to the Cromarty Family in the 1920s  
until the 1970s when Frances Stapleton purchased it.

<sup>67</sup> Sources <http://www.smokyLake.com/history/settlement/riverlot3designations.htm>  
-retrieved June 20, 2007

<sup>68</sup> Status Active Date (dd/mm/yyyy)

<sup>69</sup> 2 | 8 | 0 | 3 | 2 | 0 | 0 | 8

<sup>70</sup> Form Completed By Heritage Collaborative Inc.

<sup>71</sup> 2 | 8 | 0 | 3 | 2 | 0 | 0 | 8

Office Use	
<sup>72</sup> Priority	<input type="text"/>
<sup>73</sup> Geo Code	<input type="text"/>
<sup>74</sup> Borden Number	<input type="text"/>
<sup>75</sup> Register	<input type="text"/>



# Alberta SITE FORM

Heritage Survey

Key **H S**

<sup>2</sup> Site Name Victoria Settlement River lot 7

<sup>3</sup> Other Name(s) \_\_\_\_\_

<sup>4</sup> Site Type 015 112 Farming and Ranching: Grouse

## Legal Description

<sup>5</sup> LSD	<sup>6</sup> Quarter	<sup>7</sup> Section	<sup>8</sup> Township	<sup>9</sup> Range	<sup>10</sup> W-M	<sup>11</sup> Lot	<sup>12</sup> Block	<sup>13</sup> Plan	<sup>14</sup> Metes & Bounds
13	NW	113	58	17	4				

<sup>15</sup> Address 17103 Victoria Trail <sup>16</sup> Number \_\_\_\_\_

<sup>17</sup> Street \_\_\_\_\_ <sup>18</sup> Avenue \_\_\_\_\_ <sup>19</sup> Other \_\_\_\_\_

<sup>20</sup> Town \_\_\_\_\_ <sup>21</sup> Near Town \_\_\_\_\_ <sup>22</sup> County Smoky Lake

NTS <sup>23</sup> Grid / <sup>24</sup> Letter / <sup>25</sup> Number \_\_\_\_\_ <sup>26</sup> Name \_\_\_\_\_

UTM		<sup>27</sup> Zone	<sup>28</sup> Easting	<sup>29</sup> Northing	<sup>30</sup> Datum	<sup>31</sup> Coordinate Determination
		<sup>32</sup> Latitude	<sup>33</sup> Longitude	<sup>34</sup> Datum	<sup>35</sup> Coordinate Determination	
		<u>N 59 00207</u>	<u>3119 46483</u>			



### Image 1

<sup>36</sup> Negative 07-RG253-21

<sup>37</sup> Other \_\_\_\_\_

<sup>38</sup> View North West

<sup>39</sup> Date October 14 2007

<sup>40</sup> Source Heritage Collaborative Inc. P.E.

**Visual Description**

<sup>1</sup> Style							
<sup>2</sup> Plan Shape	1	2	0	3			
<sup>3</sup> Storeys	1	5	0	2			
<sup>4</sup> Foundation	1	8	0	1			
<sup>5</sup> Superstructure	3	0	1	1			
<sup>5</sup> Superstructure Cover	2	0	2	2			
<sup>7</sup> Roof Structure	3	2	0	1			
<sup>8</sup> Roof Cover	3	5	0	2			

<sup>1</sup> Exterior Codes	3	5	0	3	3	5	0	4	4	9	0	2	5	0	0	2	5	1	0	2	5	2	0	3
	5	3	0	1	6	1	0	2	6	2	0	2	6	3	0	2	6	4	0	2				

<sup>50</sup> Exterior *A single-storey granary with an exterior nail-frame and chipboard siding. A low pitch gable roof with wood shingles.*

<sup>51</sup> Interior

<sup>52</sup> Environment *Located in the Victoria District of Smoky Lake County*

<sup>53</sup> Condition

<sup>54</sup> Alterations

Key

H S

Description

Date (dd/mm/yyyy)

Code

55 Construction

56

57

58 Usage

59

60

61 Owner

62



Image 2

36 Negative

07-R0253-20

37 Other

38 View

North

39 Date

October 14, 2007

40 Source

Heritage Collaborative  
Inc. R.S.

Image 3

36 Negative

37 Other

38 View

39 Date

40 Source

**Text Fields**

<sup>63</sup> Architect \_\_\_\_\_

<sup>64</sup> Builder \_\_\_\_\_

<sup>65</sup> Craftsman \_\_\_\_\_

<sup>66</sup> History \_\_\_\_\_

<sup>67</sup> Sources \_\_\_\_\_

<sup>68</sup> Status Inactive

Date (dd/mm/yyyy)

<sup>69</sup>

2	8	0	3	2	0	0	8
---	---	---	---	---	---	---	---

<sup>70</sup> Form Completed By Heritage Collaborative

<sup>71</sup>

2	8	0	3	2	0	0	8
---	---	---	---	---	---	---	---

**Office Use**

<sup>72</sup> Priority

<sup>73</sup> Geo Code

<sup>74</sup> Borden Number

<sup>75</sup> Register

# Alberta SITE FORM

Heritage Survey

Key

H S

<sup>2</sup> Site Name Victoria Settlement Plm Lot 7

<sup>3</sup> Other Name(s)

<sup>4</sup> Site Type 0512 Farming and Ranching - Granary

## Legal Description

<sup>5</sup> LSD	<sup>6</sup> Quarter	<sup>7</sup> Section	<sup>8</sup> Township	<sup>9</sup> Range	<sup>10</sup> W-M
13	NW	12	S8	17	4

<sup>11</sup> Lot \_\_\_\_\_

<sup>12</sup> Block \_\_\_\_\_

<sup>13</sup> Plan \_\_\_\_\_

<sup>14</sup> Metes & Bounds \_\_\_\_\_

<sup>15</sup> Address 17103 Victoria Trail

<sup>16</sup> Number

<sup>17</sup> Street \_\_\_\_\_ <sup>18</sup> Avenue \_\_\_\_\_

<sup>19</sup> Other

<sup>20</sup> Town \_\_\_\_\_ <sup>21</sup> Near Town \_\_\_\_\_

<sup>22</sup> County Sandy Lake

NTS <sup>23</sup> Grid / <sup>24</sup> Letter / <sup>25</sup> Number \_\_\_\_\_ <sup>26</sup> Name \_\_\_\_\_

UTM <sup>27</sup> Zone \_\_\_\_\_ <sup>28</sup> Easting \_\_\_\_\_ <sup>29</sup> Northing \_\_\_\_\_ <sup>30</sup> Datum \_\_\_\_\_ <sup>31</sup> Coordinate Determination \_\_\_\_\_

<sup>32</sup> Latitude \_\_\_\_\_ <sup>33</sup> Longitude \_\_\_\_\_ <sup>34</sup> Datum \_\_\_\_\_ <sup>35</sup> Coordinate Determination \_\_\_\_\_



## Image 1

<sup>36</sup> Negative

07-PC253-22

<sup>37</sup> Other

<sup>38</sup> View

North West

<sup>39</sup> Date

October 14, 2007

<sup>40</sup> Source

Heritage Collaborative Inc

**Visual Description**

<sup>41</sup> Style 

--	--	--	--	--	--	--	--

<sup>42</sup> Plan Shape 

1	2	0	3				
---	---	---	---	--	--	--	--

<sup>43</sup> Storeys 

1	5	0	2				
---	---	---	---	--	--	--	--

<sup>44</sup> Foundation 

1	8	0	1				
---	---	---	---	--	--	--	--

<sup>45</sup> Superstructure 

3	0	1	1				
---	---	---	---	--	--	--	--

<sup>46</sup> Superstructure Cover 

2	0	2	2				
---	---	---	---	--	--	--	--

<sup>47</sup> Roof Structure 

3	2	0	1				
---	---	---	---	--	--	--	--

<sup>48</sup> Roof Cover 

3	5	0	2				
---	---	---	---	--	--	--	--

<sup>49</sup> Exterior Codes 

3	5	0	3	3	5	0	4	4	9	0	2	5	0	0	2	5	1	0	2	5	2	0	3
---	---	---	---	---	---	---	---	---	---	---	---	---	---	---	---	---	---	---	---	---	---	---	---

5	3	0	1	6	1	0	2	6	2	0	2	6	3	0	2	6	4	0	2				
---	---	---	---	---	---	---	---	---	---	---	---	---	---	---	---	---	---	---	---	--	--	--	--

--	--	--	--	--	--	--	--	--	--	--	--	--	--	--	--	--	--	--	--	--	--	--	--

--	--	--	--	--	--	--	--	--	--	--	--	--	--	--	--	--	--	--	--	--	--	--	--

--	--	--	--	--	--	--	--	--	--	--	--	--	--	--	--	--	--	--	--	--	--	--	--

--	--	--	--	--	--	--	--	--	--	--	--	--	--	--	--	--	--	--	--	--	--	--	--

--	--	--	--	--	--	--	--	--	--	--	--	--	--	--	--	--	--	--	--	--	--	--	--

--	--	--	--	--	--	--	--	--	--	--	--	--	--	--	--	--	--	--	--	--	--	--	--

<sup>50</sup> Exterior A single storey granny with an exterior nail-frame and sheboard siding. A low pitch gable roof with wood shingles.

<sup>51</sup> Interior \_\_\_\_\_

<sup>52</sup> Environment located in the Victoria District of Smoky Lake County.

<sup>53</sup> Condition \_\_\_\_\_

<sup>54</sup> Alterations \_\_\_\_\_

Key

H | S

Description:

Date (dd/mm/yyyy)

Code

55 Construction

56

57

58 Usage

59

60

61 Owner

62



Image 2

36 Negative

07-R3253-19

37 Other

38 View

North

39 Date

October 14, 2007

40 Source

Historical Collaborative  
F.B.

Image 3

36 Negative

37 Other

38 View

39 Date

40 Source

**Text Fields**

<sup>63</sup> Architect \_\_\_\_\_

<sup>64</sup> Builder \_\_\_\_\_

<sup>65</sup> Craftsman \_\_\_\_\_

<sup>66</sup> History \_\_\_\_\_

<sup>67</sup> Sources \_\_\_\_\_

<sup>68</sup> Status Inactive

Date (dd/mm/yyyy)

<sup>69</sup> 2 | 8 | 0 | 3 | 2 | 0 | 0 | 8

<sup>70</sup> Form Completed By Heritage Collaborative Inc.

<sup>71</sup> 2 | 8 | 0 | 3 | 2 | 0 | 0 | 8

**Office Use**

<sup>72</sup> Priority

<sup>73</sup> Geo Code

<sup>74</sup> Borden Number

<sup>75</sup> Register



# Alberta SITE FORM

Heritage Survey

<sup>1</sup>Key

H S

<sup>2</sup> Site Name Victoria Settlement River Lot 7

<sup>3</sup> Other Name(s) \_\_\_\_\_

<sup>4</sup> Site Type 105112 Farming and Ranching: Grocery

## Legal Description

<sup>5</sup> LSD	<sup>6</sup> Quarter	<sup>7</sup> Section	<sup>8</sup> Township	<sup>9</sup> Range	<sup>10</sup> W-M
113	NN	112	5181	117	4

<sup>11</sup> Lot \_\_\_\_\_

<sup>12</sup> Block \_\_\_\_\_

<sup>13</sup> Plan \_\_\_\_\_

<sup>14</sup> Metes & Bounds \_\_\_\_\_

<sup>15</sup> Address 17103 Victoria Trail

<sup>16</sup> Number \_\_\_\_\_

<sup>17</sup> Street \_\_\_\_\_ <sup>18</sup> Avenue \_\_\_\_\_

<sup>19</sup> Other \_\_\_\_\_

<sup>20</sup> Town \_\_\_\_\_ <sup>21</sup> Near Town \_\_\_\_\_

<sup>22</sup> County Storby Lake

## NTS

<sup>23</sup> Grid / <sup>24</sup> Letter / <sup>25</sup> Number \_\_\_\_\_ / \_\_\_\_\_ / \_\_\_\_\_ <sup>26</sup> Name \_\_\_\_\_

## UTM

<sup>27</sup> Zone	<sup>28</sup> Easting	<sup>29</sup> Northing	<sup>30</sup> Datum	<sup>31</sup> Coordinate Determination

<sup>32</sup> Latitude	<sup>33</sup> Longitude	<sup>34</sup> Datum	<sup>35</sup> Coordinate Determination
<u>N 54,00927</u>	<u>W 117,40183</u>		




Image 1

<sup>36</sup> Negative

07-R0253-25

<sup>37</sup> Other \_\_\_\_\_

<sup>38</sup> View

North West

<sup>39</sup> Date

October 14 2007

<sup>40</sup> Source

Heritage Collaborative Inc. R.B.

**Visual Description**

41 Style 

--	--	--	--	--	--	--	--	--	--

42 Plan Shape 

1	2	0	3						
---	---	---	---	--	--	--	--	--	--

43 Storeys 

1	5	0	2						
---	---	---	---	--	--	--	--	--	--

44 Foundation 

1	8	0	1						
---	---	---	---	--	--	--	--	--	--

45 Superstructure 

3	0	1	1						
---	---	---	---	--	--	--	--	--	--

46 Superstructure Cover 

2	0	2	2						
---	---	---	---	--	--	--	--	--	--

47 Roof Structure 

3	2	0	1						
---	---	---	---	--	--	--	--	--	--

48 Roof Cover 

3	4	0	3	3	4	0	5		
---	---	---	---	---	---	---	---	--	--

49 Exterior Codes 

3	5	0	3	3	5	0	4	4	9	0	2	5	0	0	2	5	1	0	2	5	2	0	3
5	3	0	1	6	1	0	2	6	2	0	2	6	3	0	2	6	4	0	2				

50 Exterior A rail-framed, one-storey granary with clapboard siding and a medium pitched gable roof covered with wooden shingles.

51 Interior

52 Environment Located in the Victoria District of Smoky Lake County.

53 Condition

54 Alterations

1Key

H S

Description

Date (dd/mm/yyyy)

Code

55 Construction

56

57

58 Usage

59

60

61 Owner

62



Image 2

36 Negative

07-R0253-23

37 Other

38 View

South

39 Date

October 14, 2007

40 Source

Heritage Collaborative  
Inc. R.B.

Image 3

36 Negative

37 Other

38 View

39 Date

40 Source

**Text Fields**

<sup>63</sup> Architect \_\_\_\_\_

<sup>64</sup> Builder \_\_\_\_\_

<sup>65</sup> Craftsman \_\_\_\_\_

<sup>36</sup> History \_\_\_\_\_

<sup>57</sup> Sources \_\_\_\_\_

<sup>68</sup> Status inactive

Date (dd/mm/yyyy)

<sup>69</sup> 2 | 8 | 0 | 3 | 2 | 0 | 0 | 8

<sup>70</sup> Form Completed By Heritage Collaborative Inc.

<sup>71</sup> 2 | 8 | 0 | 3 | 2 | 0 | 0 | 8

**Office Use**

<sup>72</sup> Priority

<sup>73</sup> Geo Code

<sup>74</sup> Borden Number

<sup>75</sup> Register

# Alberta SITE FORM

Heritage Survey

Key

H	S								
---	---	--	--	--	--	--	--	--	--

<sup>2</sup> Site Name Victoria Settlement River lot 7

<sup>3</sup> Other Name(s) \_\_\_\_\_

<sup>4</sup> Site Type 0.5/1/2 Farming and Ranching: Granary

## Legal Description

<sup>5</sup> LSD	<sup>6</sup> Quarter	<sup>7</sup> Section	<sup>8</sup> Township	<sup>9</sup> Range	<sup>10</sup> W-M
13	NW	12	58	17	4

<sup>11</sup> Lot \_\_\_\_\_

<sup>12</sup> Block \_\_\_\_\_

<sup>13</sup> Plan \_\_\_\_\_

<sup>14</sup> Metes & Bounds \_\_\_\_\_

<sup>15</sup> Address 1702 Victoria Trail <sup>16</sup> Number \_\_\_\_\_

<sup>17</sup> Street \_\_\_\_\_ <sup>18</sup> Avenue \_\_\_\_\_ <sup>19</sup> Other \_\_\_\_\_

<sup>20</sup> Town \_\_\_\_\_ <sup>21</sup> Near Town \_\_\_\_\_ <sup>22</sup> County Snoopy Lake

NTS <sup>23</sup> Grid / <sup>24</sup> Letter / <sup>25</sup> Number \_\_\_\_\_ / \_\_\_\_\_ / \_\_\_\_\_ <sup>26</sup> Name \_\_\_\_\_

UTM	<sup>27</sup> Zone	<sup>28</sup> Easting	<sup>29</sup> Northing	<sup>30</sup> Datum	<sup>31</sup> Coordinate Determination

<sup>32</sup> Latitude	<sup>33</sup> Longitude	<sup>34</sup> Datum	<sup>35</sup> Coordinate Determination
<u>49.540087</u>	<u>-112.40423</u>		



Image 1

<sup>36</sup> Negative 07-P0283-86

<sup>37</sup> Other \_\_\_\_\_

<sup>38</sup> View North West

<sup>39</sup> Date October 14, 2007

<sup>40</sup> Source Heritage Collaborative Inc. R.C.

## Visual Description

<sup>41</sup> Style 

--	--	--	--	--	--	--	--

 \_\_\_\_\_

<sup>42</sup> Plan Shape 

1	2	0	3				
---	---	---	---	--	--	--	--

 \_\_\_\_\_

<sup>43</sup> Storeys 

1	5	0	2				
---	---	---	---	--	--	--	--

 \_\_\_\_\_

<sup>44</sup> Foundation 

1	8	0	1				
---	---	---	---	--	--	--	--

 \_\_\_\_\_

<sup>45</sup> Superstructure 

3	0	1	1				
---	---	---	---	--	--	--	--

 \_\_\_\_\_

<sup>46</sup> Superstructure Cover 

2	0	2	2				
---	---	---	---	--	--	--	--

 \_\_\_\_\_

<sup>47</sup> Roof Structure 

3	2	0	2				
---	---	---	---	--	--	--	--

 \_\_\_\_\_

<sup>48</sup> Roof Cover 

3	4	0	3	3	4	0	5
---	---	---	---	---	---	---	---

 \_\_\_\_\_

<sup>49</sup> Exterior Codes 

3	5	0	3	3	5	0	4	4	9	0	2	5	0	0	2	5	1	0	2	5	2	0	3
---	---	---	---	---	---	---	---	---	---	---	---	---	---	---	---	---	---	---	---	---	---	---	---

5	3	0	1	6	1	0	2	6	2	0	2	6	3	0	2	6	4	0	2				
---	---	---	---	---	---	---	---	---	---	---	---	---	---	---	---	---	---	---	---	--	--	--	--

--	--	--	--	--	--	--	--	--	--	--	--	--	--	--	--	--	--	--	--	--	--	--	--

--	--	--	--	--	--	--	--	--	--	--	--	--	--	--	--	--	--	--	--	--	--	--	--

--	--	--	--	--	--	--	--	--	--	--	--	--	--	--	--	--	--	--	--	--	--	--	--

--	--	--	--	--	--	--	--	--	--	--	--	--	--	--	--	--	--	--	--	--	--	--	--

--	--	--	--	--	--	--	--	--	--	--	--	--	--	--	--	--	--	--	--	--	--	--	--

--	--	--	--	--	--	--	--	--	--	--	--	--	--	--	--	--	--	--	--	--	--	--	--

--	--	--	--	--	--	--	--	--	--	--	--	--	--	--	--	--	--	--	--	--	--	--	--

--	--	--	--	--	--	--	--	--	--	--	--	--	--	--	--	--	--	--	--	--	--	--	--

<sup>50</sup> Exterior A nail-framed one-storey granary with clapboard siding and a medium pitched gable roof covered with wooden shingles.

<sup>51</sup> Interior \_\_\_\_\_

<sup>52</sup> Environment Located in the Victoria District of Snaky Lake County

<sup>53</sup> Condition \_\_\_\_\_

<sup>54</sup> Alterations \_\_\_\_\_

Key H S

Description

Date (dd/mm/yyyy)

Code

55 Construction

56

57

58 Usage

59

60

61 Owner

62



Image 2

36 Negative

07-R0253-24

37 Other

38 View

South

39 Date

October 14, 2007

40 Source

Heritage Collaborative  
Inc. P.O.

Image 3

36 Negative

37 Other

38 View

39 Date

40 Source

